



Sarah West:

Eagle Weaver

RUG-CUTTERS SHOULD KNOW MISS WEST!
SHE IS A DESIGNER AND WEAVER OF RUGS... AND LINENS, COTTONS, TWEEDS, PLACE MATS, NAPKINS AND STOLERS. PERMANENT EXHIBITS OF HER WORK ARE SHOWN AT THE SMITHSONIAN INSTITUTION IN WASHINGTON, D.C. AND ST. LOUIS, WASHINGTON U. IN HER STUDIO IN HARLEM SHE PRODUCES ITEMS FOR PATRONS FROM HOLLYWOOD TO LIBERIA. HER TRAINING INCLUDES: WEAVING, COSTUME DESIGNING, COLOR THEORY AT CARNEGIE TECH; IDENTIFICATION OF ORIENTAL RUGS, METROPOLITAN MUSEUM; MODERN DESIGN UNDER V. VYTYLACYL; TESTING AND INSPECTION OF TEXTILES, MANHATTAN COLLEGE; JEWELRY-MAKING, MUSEUM OF MODERN ART; A CINCINNATI GIRL, SHE WAS RAISED IN PITTSBURGH BUT NOW IS A NEW YORKER.

WILL MARION COOK

HUSBAND OF FAMOUS ACTRESS ABBIE MITCHELL, WAS ONE OF AMERICA'S OUTSTANDING COMPOSERS AND MUSICIANS. HE STUDIED AT OBERLIN, ABRDAD IN BERLIN, AND AT NATIONAL CONSERVATORY OF MUSIC UNDER DVORAK OF WHOM HE SAID, "DIDN'T LIKE ME, ANYWAY, HARRY T. BURLEIGH WAS (D'VORAK'S) PET." COOK'S FIRST MAJOR WORK WAS AN OPERA, "GLORINDY" HE AND PAUL LAWRENCE DUNBAR WROTE ALL THE SONGS, LIBRETTO AND MOST OF THE ENSEMBLES IN 8 HOURS. WILL MARION COOK FIRST PUBLISHED HE SPOKE TO, ACCORDING TO COOK, SAID HE WAS CRAZY TO THINK BROADWAY WOULD LISTEN TO NEGROES SINGING NEGRO OPERA, WAS A HIT, HOWEVER AS WERE MANY OF HIS SONGS (EMANCIPATION DAY, ETC.) HE ORGANIZED CLEF CLUB ORCHESTRA AND AMERICAN SYNCOPTED ORCHESTRA, PLAYED HERE AND ABRAD.

Funeral Services Held For Mrs. Clara Leonard Of Dunstan Street

Funeral services for Mrs. Clara Leonard, who died at Lincoln Hospital Tuesday, April 19, were held at the Johnson Ray Funeral Home the following Thursday afternoon at 3 o'clock.

The officiating minister was the Rev. Myles Mark Fisher, minister of the White Rock Baptist Church. He was assisted by the Rev. George Thurington, pastor of the Kyles Temple A.M.E. Church, and the Rev. Eli Thompson.

Mrs. Leonard was the daughter of the late Spencer and Alice Mills. She was born in Asheville on January 31, 1884.

On June 15, 1901 she was married to Robert Leonard who died in October of 1949. To this union three children were born, one son and two daughters.

Mrs. Leonard had been in declining health for several months but remained active until about six months ago when her condition became worse. Christmas found her in critical condition, but she rallied and seemed on the way to partial recovery of health. However, she suffered a relapse and gradually grew weaker.

For several years, Mrs. Leonard and her husband lived in Lexington, where their children were born. She became a member of the Methodist Church there in 1901.

In 1919, she with her family moved to Durham. Sometime later, she became a member of the Kyles Temple Methodist Church in which she held her membership until her death.

Surviving are one son, Charles Leonard, two daughters, Mrs. Lucille Young, a teacher at the Merrick-Moore High School, and Mrs. Leona L. Smith, a teacher in the same school, and a son-in-law, Rev. H. Albert Smith, all of Durham.

Interment was in the Beechwood Cemetery.

Panel Talk At NAACP Meet

The NAACP local body met at the Morehead Avenue Baptist Church on Morehead Avenue, Sunday, April 24, at 4 p.m., of which the Rev. C. E. McClesker is the minister. Devotions were in charge of the pastor and the music was furnished by the Mount Gilead Male Chorus. A report on the membership campaign was made by Attorney F. B. McKlassick. The trophy presentation to those responsible for the addition of most members was made by W. A. Clement.

The big feature of the meeting was a panel discussion of the topic, "Hospitals and Asylums." The discussants were Attorneys M. E. Johnson and C. O. Pearson.

Legal Notices

NORTH CAROLINA DURHAM COUNTY
Notice of Administration
Having qualified as administrator of the estate of George Pearson "Holloway," deceased, Late of Durham County, North Carolina, this is to notify all persons having claims against said estate to exhibit them to the undersigned at 905 Elizabeth Street, Durham, North Carolina on or before the 25th day of April, 1955 or this notice will be pleaded in bar of their recovery.

All persons indebted to said estate will please make immediate payment.
This the 25th day of April, 1955.
John L. Holloway, Administrator

NORTH CAROLINA DURHAM COUNTY
Notice of Administration
Having qualified as administratrix of the Estate of Ernest Shy Turner, deceased, late of Durham County, North Carolina, this is to notify all persons having claims against said estate to exhibit them to the undersigned, at 1407 Fayetteville Street, Durham, North Carolina, on or before the 2nd day of April, 1955, or this notice will be pleaded in bar of their recovery.

All persons indebted to said estate will please make immediate payment.
This the 2nd day of April, 1955.
E. S. Bynum, Administratrix
William A. Marsh, Jr. Attorney

NORTH CAROLINA DURHAM COUNTY
EXECUTORS' NOTICE
Having qualified as administrators of the Estate of Mrs. Althea Harris Jones, deceased, late of Durham County, North Carolina, this is to notify all persons having claims against said estate to exhibit them to the undersigned at P. O. Box 1422 or 203 1/2 East Chapel Hill Street, Durham, North Carolina, in care of M. Hugh Thompson, Attorney, on or before the 19th day of April, 1955, or this notice will be pleaded in bar of their recovery. All persons indebted to said estate will please make immediate payment.

Dated this 18th day of April, 1955.
Dr. John Dewey Hawkins and Dr. Stephen Junious Wright, Executors of the estate of Mrs. Althea Harris Jones, deceased.
M. Hugh Thompson, Attorney.

NORTH CAROLINA DURHAM COUNTY
NOTICE OF SALE
UNDER AND BY VIRTUE OF THE power of sale contained in a certain deed of trust executed by Robert R. Gatling and wife, Mary Dixon Gatling, dated the 24th day of September, 1948, and recorded in Book 383, page 472, in the office of the Register of Deeds of Durham County, North Carolina, default having been made in the payment of the indebtedness thereby secured and said deed of trust being by the terms thereof subject to foreclosure, the undersigned trustee will offer for sale at public auction to the highest bidder for cash at the courthouse door in Durham, North Carolina, at noon, on the 20th day of May, 1955, the property conveyed in said deed of trust the same lying and being in the County of Durham and State of North Carolina, in Durham Township, and more particularly described as follows:

BEGINNING at a stake on the North side of Draw Street, which stake is at the Southwest corner of Lot No. 12 and is 204

feet in a westerly direction certain deed of trust executed from the West side of Mitchell Street, and running from said beginning point South 73 degs. 30 mins. West with the North side of Draw Street 50 to a stake at the corner of Lot No. 14; thence North 47 degs. 42 mins. West 209 ft. to a stake; thence North 73 degs. 30 mins. East 50 ft. to a stake; thence South 47 degs. 42 mins. East 200 ft. to the point of BEGINNING, and being Lot No. 13, and a portion of Lot No. 19 as shown on plat of the "HENRY HALL PROPERTY" of record in Plat Book 5, at page 21, and being all that property shown on the plat entitled "PROPERTY OF ROBERT GATLING," dated August 20, 1948, and of record in Plat Book—, at page—, and being the same property that is deeded in the deed executed by J. H. Wheeler and wife to Robert Gatling and wife in Deed Book—, at page—, Registry of Durham County. Reference is hereby made to both of the aforesaid plats and the aforesaid deed for more complete description.

BEGINNING at a stake Northeastly line of lot No. 13 of map hereinafter referred to, said stake being North 47 degs. 42 mins. West 18.9 ft. from the Easterly corner of Lot No. 13 on Draw Street, and running thence along and with the said Northeastly line of Lot No. 13 North 47 degs. 42 mins. West 106.1 ft. to a stake, the Northeastly corner of Lot No. 13 in the line of lot No. 18; thence South 68 degs. 12 mins. East 63.5 ft. to a stake; thence South 23 degs. 02 mins. East 50.1 feet to a stake in the Northeastly line of Lot No. 13, the place or point of BEGINNING, and being a triangular portion of Lot No. 12, lying contiguous to lot No. 13 of the HENRY HALL PROPERTY to which reference is hereby made for a more particular description. See Deed Book 156, at page 161, Plat Book 1, page 154, Durham County Registry. Reference is also made to deed dated Sept. 14, 1948, from W. E. Lipscomb and wife to Robert Gatling, recorded in deed book—at page—.

The deposit of 10 per cent will be required, and the said bid will remain open for 10 days for increase bids.
J. J. Henderson, Trustee
Dated this 19th day of April, 1955.
C. O. Pearson, Attorney

NORTH CAROLINA DURHAM COUNTY
Trustee Sale Of Land
UNDER AND BY VIRTUE OF the power of sale contained in a

deed of trust executed by MORSE J. GILMORE and wife, CAREY M. GILMORE, dated the 26 day of March, 1954, and recorded in Book 508, page 465, in the office of the Register of Deeds of Durham County, North Carolina, default having been made in the payment of the indebtedness thereby secured and said deed of trust being by the terms thereof subject to foreclosure, the undersigned trustee will offer for sale at public auction to the highest bidder for cash at the courthouse door in Durham, North Carolina, at noon, on the 20th day of May 1955, the property conveyed in said deed of trust, the same lying and being in the County of Durham, and State of North Carolina, in Durham Township, and in the City, and more particularly described as follows:

BEGINNING at the intersection of the property lines on the South side of "D" Street (being of a width of 60 feet) and on the West side of Fourth Street, running thence with the property line on the south side of "D" Street, North 85 deg. 30' West 140 feet to the east side of a 20 foot alley; thence with the east side of said alley South 04 deg. 30 Min. West 45 feet to the Northwest corner of Lot No. 2 of the plat hereinafter referred to; thence with the north line of said Lot No. 2, South 65 deg. 30 Min. East 140 feet to the property line on the West side of Fourth Street; thence with the property line of the West side of Fourth Street, North 04 deg. 30 Min. East 45 feet to the point and place of beginning, and being Lot No. 1 of the E. E. McCles and T. L. McCles property, as shown by plat and survey thereof by E. C. Belvin, Surveyor, dated April 20, 1922 and recorded in the office of the Register of Deeds for Durham County in Plat Book 3, at page 145, to which reference is hereby made for a more particular description of the same. Being a lot in the Northwestern portion of Block No. 29 of the property of West Durham Land Company as shown on plat in Deed Book 18, at page 431; and being a portion of the property conveyed to T. L. McCles by deed dated April 23, 1913 and recorded in Deed Book 46, at page 98, to both of which records reference is also hereby made.

This 18th day of April, 1955.
J. J. Henderson, Trustee
M. Hugh Thompson, Attorney

NORTH CAROLINA DURHAM COUNTY
Trustee Sale Of Land
UNDER AND BY VIRTUE OF the power of sale contained in a

deed of trust executed by MORSE J. GILMORE and wife, CAREY M. GILMORE, dated the 26 day of March, 1954, and recorded in Book 508, page 465, in the office of the Register of Deeds of Durham County, North Carolina, default having been made in the payment of the indebtedness thereby secured and said deed of trust being by the terms thereof subject to foreclosure, the undersigned trustee will offer for sale at public auction to the highest bidder for cash at the courthouse door in Durham, North Carolina, at noon, on the 20th day of May 1955, the property conveyed in said deed of trust, the same lying and being in the County of Durham, and State of North Carolina, in Durham Township, and in the City, and more particularly described as follows:

BEGINNING at the intersection of the property lines on the South side of "D" Street (being of a width of 60 feet) and on the West side of Fourth Street, running thence with the property line on the south side of "D" Street, North 85 deg. 30' West 140 feet to the east side of a 20 foot alley; thence with the east side of said alley South 04 deg. 30 Min. West 45 feet to the Northwest corner of Lot No. 2 of the plat hereinafter referred to; thence with the north line of said Lot No. 2, South 65 deg. 30 Min. East 140 feet to the property line on the West side of Fourth Street; thence with the property line of the West side of Fourth Street, North 04 deg. 30 Min. East 45 feet to the point and place of beginning, and being Lot No. 1 of the E. E. McCles and T. L. McCles property, as shown by plat and survey thereof by E. C. Belvin, Surveyor, dated April 20, 1922 and recorded in the office of the Register of Deeds for Durham County in Plat Book 3, at page 145, to which reference is hereby made for a more particular description of the same. Being a lot in the Northwestern portion of Block No. 29 of the property of West Durham Land Company as shown on plat in Deed Book 18, at page 431; and being a portion of the property conveyed to T. L. McCles by deed dated April 23, 1913 and recorded in Deed Book 46, at page 98, to both of which records reference is also hereby made.

This 18th day of April, 1955.
J. J. Henderson, Trustee
M. Hugh Thompson, Attorney

NORTH CAROLINA DURHAM COUNTY
Trustee Sale Of Land
UNDER AND BY VIRTUE OF the power of sale contained in a

deed of trust executed by MORSE J. GILMORE and wife, CAREY M. GILMORE, dated the 26 day of March, 1954, and recorded in Book 508, page 465, in the office of the Register of Deeds of Durham County, North Carolina, default having been made in the payment of the indebtedness thereby secured and said deed of trust being by the terms thereof subject to foreclosure, the undersigned trustee will offer for sale at public auction to the highest bidder for cash at the courthouse door in Durham, North Carolina, at noon, on the 20th day of May 1955, the property conveyed in said deed of trust, the same lying and being in the County of Durham, and State of North Carolina, in Durham Township, and in the City, and more particularly described as follows:

BEGINNING at the intersection of the property lines on the South side of "D" Street (being of a width of 60 feet) and on the West side of Fourth Street, running thence with the property line on the south side of "D" Street, North 85 deg. 30' West 140 feet to the east side of a 20 foot alley; thence with the east side of said alley South 04 deg. 30 Min. West 45 feet to the Northwest corner of Lot No. 2 of the plat hereinafter referred to; thence with the north line of said Lot No. 2, South 65 deg. 30 Min. East 140 feet to the property line on the West side of Fourth Street; thence with the property line of the West side of Fourth Street, North 04 deg. 30 Min. East 45 feet to the point and place of beginning, and being Lot No. 1 of the E. E. McCles and T. L. McCles property, as shown by plat and survey thereof by E. C. Belvin, Surveyor, dated April 20, 1922 and recorded in the office of the Register of Deeds for Durham County in Plat Book 3, at page 145, to which reference is hereby made for a more particular description of the same. Being a lot in the Northwestern portion of Block No. 29 of the property of West Durham Land Company as shown on plat in Deed Book 18, at page 431; and being a portion of the property conveyed to T. L. McCles by deed dated April 23, 1913 and recorded in Deed Book 46, at page 98, to both of which records reference is also hereby made.

This 18th day of April, 1955.
J. J. Henderson, Trustee
M. Hugh Thompson, Attorney

NORTH CAROLINA DURHAM COUNTY
Trustee Sale Of Land
UNDER AND BY VIRTUE OF the power of sale contained in a

deed of trust executed by MORSE J. GILMORE and wife, CAREY M. GILMORE, dated the 26 day of March, 1954, and recorded in Book 508, page 465, in the office of the Register of Deeds of Durham County, North Carolina, default having been made in the payment of the indebtedness thereby secured and said deed of trust being by the terms thereof subject to foreclosure, the undersigned trustee will offer for sale at public auction to the highest bidder for cash at the courthouse door in Durham, North Carolina, at noon, on the 20th day of May 1955, the property conveyed in said deed of trust, the same lying and being in the County of Durham, and State of North Carolina, in Durham Township, and in the City, and more particularly described as follows:

BEGINNING at the intersection of the property lines on the South side of "D" Street (being of a width of 60 feet) and on the West side of Fourth Street, running thence with the property line on the south side of "D" Street, North 85 deg. 30' West 140 feet to the east side of a 20 foot alley; thence with the east side of said alley South 04 deg. 30 Min. West 45 feet to the Northwest corner of Lot No. 2 of the plat hereinafter referred to; thence with the north line of said Lot No. 2, South 65 deg. 30 Min. East 140 feet to the property line on the West side of Fourth Street; thence with the property line of the West side of Fourth Street, North 04 deg. 30 Min. East 45 feet to the point and place of beginning, and being Lot No. 1 of the E. E. McCles and T. L. McCles property, as shown by plat and survey thereof by E. C. Belvin, Surveyor, dated April 20, 1922 and recorded in the office of the Register of Deeds for Durham County in Plat Book 3, at page 145, to which reference is hereby made for a more particular description of the same. Being a lot in the Northwestern portion of Block No. 29 of the property of West Durham Land Company as shown on plat in Deed Book 18, at page 431; and being a portion of the property conveyed to T. L. McCles by deed dated April 23, 1913 and recorded in Deed Book 46, at page 98, to both of which records reference is also hereby made.

This 18th day of April, 1955.
J. J. Henderson, Trustee
M. Hugh Thompson, Attorney

NORTH CAROLINA DURHAM COUNTY
Trustee Sale Of Land
UNDER AND BY VIRTUE OF the power of sale contained in a

deed of trust executed by MORSE J. GILMORE and wife, CAREY M. GILMORE, dated the 26 day of March, 1954, and recorded in Book 508, page 465, in the office of the Register of Deeds of Durham County, North Carolina, default having been made in the payment of the indebtedness thereby secured and said deed of trust being by the terms thereof subject to foreclosure, the undersigned trustee will offer for sale at public auction to the highest bidder for cash at the courthouse door in Durham, North Carolina, at noon, on the 20th day of May 1955, the property conveyed in said deed of trust, the same lying and being in the County of Durham, and State of North Carolina, in Durham Township, and in the City, and more particularly described as follows:

BEGINNING at the intersection of the property lines on the South side of "D" Street (being of a width of 60 feet) and on the West side of Fourth Street, running thence with the property line on the south side of "D" Street, North 85 deg. 30' West 140 feet to the east side of a 20 foot alley; thence with the east side of said alley South 04 deg. 30 Min. West 45 feet to the Northwest corner of Lot No. 2 of the plat hereinafter referred to; thence with the north line of said Lot No. 2, South 65 deg. 30 Min. East 140 feet to the property line on the West side of Fourth Street; thence with the property line of the West side of Fourth Street, North 04 deg. 30 Min. East 45 feet to the point and place of beginning, and being Lot No. 1 of the E. E. McCles and T. L. McCles property, as shown by plat and survey thereof by E. C. Belvin, Surveyor, dated April 20, 1922 and recorded in the office of the Register of Deeds for Durham County in Plat Book 3, at page 145, to which reference is hereby made for a more particular description of the same. Being a lot in the Northwestern portion of Block No. 29 of the property of West Durham Land Company as shown on plat in Deed Book 18, at page 431; and being a portion of the property conveyed to T. L. McCles by deed dated April 23, 1913 and recorded in Deed Book 46, at page 98, to both of which records reference is also hereby made.

This 18th day of April, 1955.
J. J. Henderson, Trustee
M. Hugh Thompson, Attorney

NORTH CAROLINA DURHAM COUNTY
Trustee Sale Of Land
UNDER AND BY VIRTUE OF the power of sale contained in a

deed of trust executed by MORSE J. GILMORE and wife, CAREY M. GILMORE, dated the 26 day of March, 1954, and recorded in Book 508, page 465, in the office of the Register of Deeds of Durham County, North Carolina, default having been made in the payment of the indebtedness thereby secured and said deed of trust being by the terms thereof subject to foreclosure, the undersigned trustee will offer for sale at public auction to the highest bidder for cash at the courthouse door in Durham, North Carolina, at noon, on the 20th day of May 1955, the property conveyed in said deed of trust, the same lying and being in the County of Durham, and State of North Carolina, in Durham Township, and in the City, and more particularly described as follows:

BEGINNING at the intersection of the property lines on the South side of "D" Street (being of a width of 60 feet) and on the West side of Fourth Street, running thence with the property line on the south side of "D" Street, North 85 deg. 30' West 140 feet to the east side of a 20 foot alley; thence with the east side of said alley South 04 deg. 30 Min. West 45 feet to the Northwest corner of Lot No. 2 of the plat hereinafter referred to; thence with the north line of said Lot No. 2, South 65 deg. 30 Min. East 140 feet to the property line on the West side of Fourth Street; thence with the property line of the West side of Fourth Street, North 04 deg. 30 Min. East 45 feet to the point and place of beginning, and being Lot No. 1 of the E. E. McCles and T. L. McCles property, as shown by plat and survey thereof by E. C. Belvin, Surveyor, dated April 20, 1922 and recorded in the office of the Register of Deeds for Durham County in Plat Book 3, at page 145, to which reference is hereby made for a more particular description of the same. Being a lot in the Northwestern portion of Block No. 29 of the property of West Durham Land Company as shown on plat in Deed Book 18, at page 431; and being a portion of the property conveyed to T. L. McCles by deed dated April 23, 1913 and recorded in Deed Book 46, at page 98, to both of which records reference is also hereby made.

This 18th day of April, 1955.
J. J. Henderson, Trustee
M. Hugh Thompson, Attorney


NORTH CAROLINA DURHAM COUNTY
Trustee Sale Of Land
UNDER AND BY VIRTUE OF the power of sale contained in a

deed of trust executed by MORSE J. GILMORE and wife, CAREY M. GILMORE, dated the 26 day of March, 1954, and recorded in Book 508, page 465, in the office of the Register of Deeds of Durham County, North Carolina, default having been made in the payment of the indebtedness thereby secured and said deed of trust being by the terms thereof subject to foreclosure, the undersigned trustee will offer for sale at public auction to the highest bidder for cash at the courthouse door in Durham, North Carolina, at noon, on the 20th day of May 1955, the property conveyed in said deed of trust, the same lying and being in the County of Durham, and State of North Carolina, in Durham Township, and in the City, and more particularly described as follows:

BEGINNING at the intersection of the property lines on the South side of "D" Street (being of a width of 60 feet) and on the West side of Fourth Street, running thence with the property line on the south side of "D" Street, North 85 deg. 30' West 140 feet to the east side of a 20 foot alley; thence with the east side of said alley South 04 deg. 30 Min. West 45 feet to the Northwest corner of Lot No. 2 of the plat hereinafter referred to; thence with the north line of said Lot No. 2, South 65 deg. 30 Min. East 140 feet to the property line on the West side of Fourth Street; thence with the property line of the West side of Fourth Street, North 04 deg. 30 Min. East 45 feet to the point and place of beginning, and being Lot No. 1 of the E. E. McCles and T. L. McCles property, as shown by plat and survey thereof by E. C. Belvin, Surveyor, dated April 20, 1922 and recorded in the office of the Register of Deeds for Durham County in Plat Book 3, at page 145, to which reference is hereby made for a more particular description of the same. Being a lot in the Northwestern portion of Block No. 29 of the property of West Durham Land Company as shown on plat in Deed Book 18, at page 431; and being a portion of the property conveyed to T. L. McCles by deed dated April 23, 1913 and recorded in Deed Book 46, at page 98, to both of which records reference is also hereby made.

This 18th day of April, 1955.
J. J. Henderson, Trustee
M. Hugh Thompson, Attorney

NOW
IN NEW YORK CITY
The Finer Things in Life
For All
Accommodations of the
LUXURIOUS
Hotel Theresa




from \$9.00 Per Day
Great Living Costs No More
7th Ave. 135th St. UN. 5-3300
Wm. M. Brown, Manager
IN HARLEM'S HEART

1 HOUR MARTINIZING
(Incorporated)
FOR THE BEST IN DRY CLEANING AND SERVICE.
400 WEST MAIN STREET
FIVE POINTS

A COMPLETE ELECTRIC AND TRANSPORTATION SERVICE

DUKE POWER COMPANY
DIAL 2151
Corner Mangum and Parrish Sts.

NO MONEY DOWN
3 generations choose **Maytag**



All over America, Grandmothers, Mothers, new homemakers—all know Maytag. See this fine low-cost Maytag today.

EASY TERMS
liberal trade-ins


TAKE TWO YEARS TO PAY
Payments \$1.70 Per Week
We Close Each Wednesday At 1:00 O'Clock

MONTGOMERY & ALDRIDGE
PHONE 6185
CORNER MORGAN AND RIGSBEE STREETS
(Opposite Carolina Theater)

FUEL OIL - KEROSENE
METERED DELIVERY — TELEPHONE 8-1217 — BONDED DRIVERS
OIL DRUMS & STORAGE TANKS FOR SALE
KENAN OIL COMPANY
HILLSBORO ROAD
DURHAM, N. C.

Meet Your Friends At The
LEADING SHOP
Where You Can Clothe The Entire Family On
Easy Credit Terms.
See You At The
LEADING SHOP
334 West Main Street Phone 6-4012.

SECURITY
WINGS
OF PROTECTION



Mechanics And Farmers Bank
DURHAM AND RALEIGH, NORTH CAROLINA

TWO REASONS FOR REVIEWING YOUR WILL

First, important changes in the tax laws affecting inheritance—and the latest federal tax bill made several such changes.

Second, changes within your own family; and, perhaps, in your own views as to how to assure for them the best in protection.

When you review your Will with your attorney, weigh the advantages of naming this experienced organization to act as Executor and Trustee.

KID'S SOCIETY

JUNE ROSSER - Editor - Phone 4-5805
ASSOCIATE EDITOR: BETTY JO GOODLOE

The Whitted School Chorus went to Creedmoor to sing for the Music Festival. The group, of which Mrs. Pauline Caffey is director, left by bus Friday morning, April 22. They returned at 8:00 P.M.

Mrs. Mary H. Smith and Mrs. Amanda Long of Whitted School took their classes on a trip to Raleigh, April 21. They visited the Hall of History, the Museum of Natural History, the House Chamber, and the School for the Blind and Deaf. Lunches were eaten at Carolina Grill.

Girl Scouts of Troop 23 of Mount Vernon Church gave a carnival Friday night, April 22, at 8 o'clock in the church Basement. Entertainment consisted of fishing pond, Bingo, concession stand and trinket table and others.

The Y-Teens gave a party at the Harriet Tubman Branch on Umstead Street. It was from 8 to 10 P.M. There was a large crowd. Refreshments were punch and cookies. They danced.

Kenneth Massey from Philadelphia came to visit his cousins, Oscar, Mabel, Patricia and Chester Williams who live on Bernice Street. He came on the

23rd of April and stayed over the weekend.

Burton Elementary School's grammar grades will present an operetta in two acts, "Taffy Ann" by Beatrice Casey and Harold Wansborough, Friday, April 29, 1955, at 8:00 P.M. All parents and patrons of Burton School are urged to come out for an evening of fun and enjoyment.

Leading characters are Stanley Fischer, Barbara Hinton, Nonnie Midgett, Carolyn Holmes, Leon Creed, Betty Dunn, Flora Faison, Maxine Barksdale, Charles Sutton, Leroy Holiday, James Luster, Sandra Criss, Patricia Hargraves, Gail Stewart, James Mitchell and Barbara Eatmon.

Carol Holmes celebrated her twelfth birthday on Saturday, April 23, from 4 to 6 P. M. at her home on Alston Avenue. Her birthday was Friday, the 22nd. Guests roasted weiners and had ice cream, punch and cookies. Bingo was played. Winners of prizes were Ruby Allen, Helen Davis, Majorie Lennon, Maxine Barksdale, Brenda Thompson and Irma Tucker. Other guests present were Doris Schooler, Betty Jo Goodloe, Mary Allen, Patricia

Pooler, Bettie' Dunn, Beverly McNeil and Jackie Thornton.

Clayton Wade had his first flight when he accompanied his mother, Mrs. Alma Ruth Wade, to Philadelphia to attend the Delta Regional there. Clayton had a fine trip.

Naomi, Emma Jean, Eugene, Louie and Michael Lowery of McDougald Terrace were visited by their sister, Almata Lowery from New York. She spent the weekend of April 21 with them.

Lena's Record Banned By More Networks

NEW YORK
Lena Horne's first record in five years "I Want to Love" has been banned now by NBC and ABC networks. First to do so was CBS with the others following suit last week. Odd that NBC should be in on the act for their parent company, RCA Victor made the recording.

BUY a pound SERVE a pound!



James
SAUSAGE
THE HAM MAKES IT DIFFERENT

MANUFACTURED IN GARNER, NEAR RALEIGH, AND SOLD ALL OVER NORTH CAROLINA

VALUE LESSON




For
Real Estate, Renting
Insurance, Repairs,
And Building
Supplies
... See ...

Union Insurance And Realty Co.
Telephone 3-6521
814 Fayetteville St.
Durham, N. C.

CARSTAIRS

White Seal

BLENDED WHISKEY



\$2 10
PINT

\$3 40
4/5 QUART

CARSTAIRS BROS. DISTILLING CO., INC., NEW YORK, N. Y. • BLENDED WHISKEY, 86 PROOF, 72% GRAIN NEUTRAL SPIRITS