



For Yourself

DON'T FORGET YOURSELF THIS CHRISTMAS. YOUR APPEARANCE WILL THANK YOU FOR A STYLISH SUIT OR OVERCOAT.

We've a truly representative Assortment of serviceable Suits and Overcoats now. All made by

KUPPENHEIMER

Real values. Beautiful fabrics. Masterly tailoring. Splendid Styles. A host of different models for men and young men—

\$40 \$45 \$50


OTHER GOOD MAKES — \$20.00 to \$35.00.



©B.K. & Co.



©B.K. & Co.



©B.K. & Co.

A man's Gift for a man

WE realize how much warm sentiment surrounds the selection of a Christmas Gift for "him," and we have striven to serve—by bringing together the best Christmas stocks in our history.

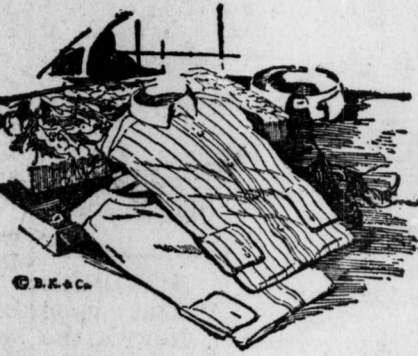
Do these items help suggest?

- | | |
|--------------------------|-------------------------|
| SILK SCARFS. | CLOCKED HOSE. |
| OXFORD OR MADRAS SHIRTS. | MOTORING CAPS. |
| SILK HOSE. | WARM UNDERSHIRTS |
| RIBBED WOOL HOSE. | PAJAMAS. |
| SILK AND WOOL HOSE. | HANDKERCHIEFS. |
| FITTED HANDBAG. | SWEATERS-JACKETS |
| SILK SHIRTS. | BATH ROBES. |
| KNITTED NECKWEAR. | SILK MUFFLERS. |
| MOTOR GLOVES. | COLORED HANDBKERCHIEFS. |
| SPORT GLOVES. | LEATHER SUITCASES. |
| SPORT VESTS. | VELOUR HATS. |
| | BELTS. |
| | DRESS GLOVES. |
| | SILK GARTERS. |

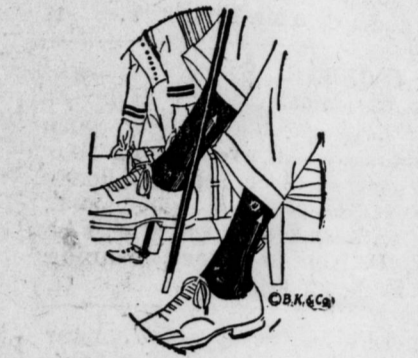
The House of Kuppenheimer
Good Clothes



©B.K. & Co.



©B.K. & Co.



©B.K. & Co.



©B.K. & Co.

Wilkins-Ricks Co., Sanford, N. C.

GRASP TODAY.

Get all the good there is today. Don't fret about tomorrow. There's trouble round us all the time. What need is there to borrow? The wise man gets what joy he can. And leaves the fool his folly. He knows too much to waste his life in gloom and melancholy.

ADMINISTRATOR'S NOTICE.

North Carolina, Chatham County. Having qualified as Administrator of the estate of R. L. Sutphin, deceased, late of the County of Chatham, North Carolina, this is to notify all persons holding claims against said estate, to present them to the undersigned, duly verified, on or before the 8th day of February, 1924, or this notice will be plead in bar of their recovery. All persons indebted to said estate will please make immediate settlement.

This the 22nd day of November, 1923.
W. E. BROOKS, Adm., C. T. A.
P. HORTON, Attorney, Jan. 3.

NOTICE TO CREDITORS.

Having qualified as executor of the last will and testament of Mrs. Rosa Sutphin Brooks, deceased, late of Chatham county, N. C., this is to notify all persons having claims against the estate of said decedent to exhibit them to the undersigned on or before the 12th day of November, 1924, or this notice will be pleaded in bar of their recovery. All persons indebted to the estate will make immediate settlement.

This 12th day of November, 1923.
W. E. BROOKS, Executor, Dec. 20-c
A. C. RAY, Attorney.

MORTGAGEE'S SALE OF LAND.

By virtue of the power contained in a certain deed executed on the 2nd day of April, 1917, by D. H. Lane and wife, Lula E. Lane, for the purpose of securing certain indebtedness, as evidenced by bonds of even tenure and date and default having been made in the payment of said bonds and the interest on same, the undersigned mortgagee will on

Monday, December 24th, 1923, at 12 o'clock noon, in front of the postoffice in Siler City, North Carolina, offer for sale for cash to the highest bidder, the following tract of land, lying and being in Matthews Township, Chatham County, North Carolina, described and defined as follows, to-wit:

Beginning at a stone, John Siler's corner (in M. M. Fox's line), and running east 108 poles to a stone, John Siler's corner (in C. H. Jordan's line); thence north with C. H. Jordan and Jerry Lane's lines 70 poles to a stone Peebee Glover's corner (in Jerry Lane's line); thence west 45 poles to a stone; thence north with Glover's and Cheek's lines 21 poles to a stone, Cheek's corner; thence west with Cheek's line to a rock on the east side of a branch (Cheek's corner); thence south five degrees west with M. M. Fox's line, being in all 94 poles from Cheek's corner to the beginning, containing 54 acres, more or less.

This 24th day of November, 1923.
M. M. FOX, Mortgagee, Dec. 20-c.

Smash Saved Doctor's Bill.

On his way to a doctor to have a wart removed from his nose, H. L. Halstead, of Baraboo, Wis., was saved the trouble when his car hit a pole. Glass from the windshield removed the wart. Otherwise Halstead was uninjured. And yet a doctor's bill might have cost less and been safer.

READ THE LABEL ON YOUR PAPER.

NOTICE OF QUALIFICATION AS EXECUTORS

North Carolina, Chatham County. Having qualified as executors of the estate of Mildred H. Wissler, deceased, late of Chatham County, North Carolina, this is to notify all persons having claims against the estate of said decedent to exhibit them to the undersigned at Goldsboro, N. C., on or before the first day of November, 1924, or this notice will be pleaded in bar of their recovery. All persons indebted to said estate will please make immediate settlement.

This the 31st day of October, 1923.
F. K. BORDEN, Jr., H. F. LEE, Executors of Mildred H. Wissler, deceased, Dec 13-c

SALE OF VALUABLE FARM PROPERTY.

Under and by virtue of authority conferred upon me in the deed of trust executed by J. Banks Oakley and wife, Mamie Oakley, on the 7th day of April, 1922 and recorded in book of mortgages "G. E." at pages 127-8, I will on

Monday, the 24th of December, 1923, at twelve o'clock noon, at the Court House door in Pittsboro, sell at public auction for cash to the highest bidder the following land:

Beginning at a stake and pointers in J. W. Beavers' corner, John Williams' line; thence south 10 degrees, east 136 poles to a pine; thence south 16 1-2 degrees east 28 poles to church lot; thence west 10 poles to a corner church lot; thence south with church lot 24 poles to pointers; thence west with J. D. Yates' line 34 poles to stake and pointers, J. D. Yates' corner; thence south 3-4 degrees west to a stake and pointers, J. D. Yates' corner; thence north 10 poles to a stake and pointers; thence north 20 poles to a stake and pointers Yates' corner; thence west with Yates' line 58 poles to a stake, Caroline Marcom's corner; thence north 3 degrees east with Caroline Marcom's line 158 1-2 poles; thence south 76 degrees west 20 poles; thence north 3 degrees east with Kelly's and J. D. Williams' line 64 poles to the Morrisville road, J. L. Williams' corner; thence north 62 degrees east with said road 41 1-2 poles; thence north 76 degrees east with said road 50 poles, Jos. Yates' corner; thence south 87 1-2 degrees east 34 poles to the beginning, containing according to estimation, 189 1-2 acres, more or less, and being part of the land conveyed by the Chatham Lumber Company to the parties of the first part.

This sale is made by reason of failure of J. Banks Oakley and wife to pay off and discharge the indebtedness secured by said deed of trust.

This 23rd day of November, 1923.
R. P. READE, Trustee, Dec. 20.
LONG & BELL, Attys.

NOTICE OF LAND SALE.

By virtue of the power contained in a certain deed of trust executed by Roy L. Eubanks and Fleta Eubanks, his wife, on the 28th day of April, 1920, to the undersigned trustee securing certain indebtedness therein named, the same being duly recorded in the office of the register of deeds for Chatham county, in book F.S. at pages 271-272, and default having been made in the payment of the same, I will on

Saturday, December 22, 1923, at 12 o'clock noon,

at the court house door in Pittsboro, N. C., sell for cash, to the highest bidder, the following described tract of land in Baldwin township, Chatham county, North Carolina.

The same being the lands devised to Roy L. Eubanks by A. W. Eubanks and reference is made to item three of said will recorded in Book of Wills for Chatham county, in book H, at pages 18-23 for description, the said tract being about 150 acres devised to Roy L. Eubanks and Novie Eubanks, which land is known as the old Edwards tract, and the part devised to Roy Eubanks being about 76 acres, and a further reference is made to book F.J. at pages 598-599 in the office of the register of deeds for Chatham county, N. C.

This November 19th, 1923.
A. C. RAY, Trustee, Dec 13-c.

NOTICE.

North Carolina, Chatham County. IN THE SUPERIOR COURT The Hardware Store, Inc.

vs. L. M. Petty.

L. M. Petty, the defendant above named, will take notice that an action entitled as above has been commenced in the Superior Court of Chatham County, North Carolina, to recover the amount due on a note to plaintiff, executed by defendant. And the defendant will further take notice that he is required to appear at the office of the Clerk of Superior Court for Chatham County at his office in Pittsboro, N. C., on or before the 28th day of December, 1923, and answer or demur to the complaint in said action, or the plaintiff will apply to the court for the relief demanded in said complaint. This, the 19th day of November, 1923.
J. DEWEY DORSETT, DIXON & DIXON, Clk. Superior Ct. Attys. Dec. 13-c.

ADMINISTRATOR'S NOTICE.

Having duly qualified as administrator of the estate of Jerre Brooks, deceased, late of the County of Chatham, said state, notice is hereby given to all persons having claims against said estate to file the same with the undersigned administrator at West End, N. C., on or before the 6th day of November, 1924, or this notice will be pleaded in bar of their recovery.

All persons indebted to said estate will please make immediate payment. This November 6th, 1923.
J. S. CHUTCHFIELD, Administrator of Jerre Brooks, deceased, Dec. 20.
W. H. QUICK, Atty. Sanford, N. C.

BUILD A HOME NOW!

COMMISSIONERS SALE OF VALUABLE FARM LAND.

Under and by virtue of an order of the superior court of Chatham county, made in the special proceeding, entitled "Alma Lambert Elkins, wife of Tatum Elkins, executrix of the estate of J. Frank Jones, deceased, vs. J. A. Jones, et al.," the undersigned commissioners appointed by the court will on

Saturday, December 15th, 1923, at 12 o'clock noon,

sell the following described tracts of land on the premises, in Matthews township, Chatham county, North Carolina, to the highest bidder for cash.

First tract—Beginning at a black jack stump hole, Dorsett & Jones corner, thence north 50 degrees west 26 poles to a stake in road; thence north 52 degrees east along Dark's line 30 poles to a stake; thence north 5 degrees east, along Dark's line 118 poles to Dark's corner in small branch; thence east, about 5 degrees south, along Dark's line 38 poles to a stake on south side of _____; thence south 3 degrees west 127 poles to a stake on north bank of gully; thence east 3 degrees south 18 poles to a stake on east bank of gully; thence south 12 degrees east 64 poles to a stake in the old plank road; thence with the various courses of said road as follows: north 55 degrees west 20 poles; north 70 degrees west 20 poles; north 80 degrees west 17 poles; north 57 degrees west 29 1-2 poles; thence 2 poles to the beginning, containing 52 acres, more or less.

Second tract—Beginning at a stake in Thos. Dark's line, running south 3 degrees west 194 poles to a stone, west side of the old plank road; thence west 6 poles to a stone; thence north 15 degrees 65 poles to a stone near a ditch; thence west 18 poles to a stone; thence north 3 degrees east 131 poles to a stone, Thos. Dark's line; thence east with said Dark's line 42 poles to the beginning, containing forty acres, more or less.

Third tract—Beginning at a stone, S. H. Dunlap's corner in Thos. Dark's line, running south 31-2 degrees west 194 poles to a cedar stump; thence north 79 degrees east 9 poles and 7 links to a stake on the south side of a ditch or drain; thence south 17 1-2 degrees east, 65 poles to a stake, Stout's corner in Webster's line; thence south 86 1-2 degrees west 28 poles to a pile of stone on the west side of the old plank road; thence with said road the following bearings and distances: north 31 degrees west 40 poles; north 15 1-2 degrees west 40 poles; north 21 degrees west 30 poles to a stake, west side of said road, corner of the Marion Emerson (now R. M. Gorrell) lot; thence with his lot north 31-2 degrees east 194 poles to a stake in Dark's line; thence due east 21 1-2 poles to the beginning, containing 37 acres and 67 poles, more or less.

Fourth tract—Beginning at a stone planted at Thos. J. Dark's and People corner, and running with said People's heirs line south 28 degrees east 23 3-5 chains to a stone planted in said line; thence north 73 degrees west 29 1-2 chains to a stone in Dorsett's line; thence east of north 34 chains with Dorsett's line to a stone and pointers; thence near east 13 1-4 chains with Thos. J. Dark's line to the beginning, containing 66 33-40 acres, more or less, by estimate.

This 15th day of November, 1923.
R. F. PASCHAL, L. P. DIXON, Commissioners.

ADMINISTRATRIX NOTICE.

Having qualified as administratrix of the estate of J. A. Siler, deceased, late of Chatham county, North Carolina, this is to notify all persons having claims against the estate of said decedent to exhibit them to the undersigned at Staley, N. C., Rt. on or before the 1st day of November, 1924, or this notice will be plead in bar of their recovery. All persons indebted to the estate will please make immediate payment.

This 1st day of November, 1923.
De 13-c Mrs. ALVERTA SILER, Dixon & Dixon, Administratrix. Attorneys. J. A. Siler, deceased.

ADMINISTRATOR'S NOTICE

Having qualified as administrator of J. A. Elkins, deceased, late of Chatham County, North Carolina, this is to notify all persons having claims against the estate to exhibit them to the undersigned on or before the 8th day of November, 1924, or this notice will be pleaded in bar of their recovery.

All persons indebted to said estate will please make immediate payment. This 8th day of November, 1923.
P. L. ELKINS, Administrator, Dec. 27-c.
A. C. RAY, Attorney.

SALE OF VALUABLE LAND AND TIMBER.

Under and by virtue of the power of sale contained in a decree rendered in a certain Special Proceeding, pending in the superior court of Chatham county, entitled "Fred C. Justice, et al. vs. Pearl Justice, et al.," the undersigned commissioner will on

Saturday, December 15th, 1923, at 2 o'clock p. m.

at the Edgar Burke store, Kimbolton, N. C., offer for sale to the highest bidder for cash, all that certain tract of land lying and being in Hickory Mountain township, Chatham county, North Carolina, adjoining the lands of A. V. Ferguson and others, and containing about one hundred (100) acres, and being all that tract of land sold by the Guthrie heirs to the late N. B. Justice, less about five acres sold off to F. C. Justice; for a more full and complete description reference is hereby made to title deed registered in book D.Y. at page 123.

A good tract of timber is standing and growing upon this tract, and the right is reserved to offer the timber and the land separately, and as a whole.

This 13th day of November, 1923.
WADE BARBER, Commissioner, Dec. 13-p
Siler & Barber, Attorneys.

ADMINISTRATORS NOTICE.

Having qualified as administrator of Mrs. M. C. Brewer, deceased, late of Chatham county, North Carolina, this is to notify all persons having claims against the estate to exhibit them to the undersigned on or before the 8th day of November, 1924, or this notice will be pleaded in bar of their recovery.

All persons indebted to said estate will please make immediate payment. This 8th day of November, 1923.
GEO. W. BREWER, Administrator, Dec. 13-c
A. C. RAY, Attorney.

SALE OF VALUABLE FARM PROPERTY.

Under and by virtue of authority conferred upon me in the deed of trust executed by W. Thomas Randolph and wife on the 4th day of February, 1922, and recorded in book of mortgages "G. E." at page 22-23, I will on

Monday, 24th day of December, 1923, at 12 o'clock noon, at the Court House door in Pittsboro, sell at public auction for cash to the highest bidder the following land:

Adjoining the lands of B. Noe, Joe Beckwith (deceased), and others, and is lot No. 4 in the division of the lands of Elizabeth Stone and recorded in Book D. B., page 374, in the office of the Register of Deeds of Chatham County, North Carolina. Beginning at pointer in Frank Wynn's line, corner lot No. 3, thence east 35 chains and 25 links to stake on New Hope corner lot No. 3, thence up New Hope to stake in lot No. 5, thence north 75 degrees, west 7 chains to an elm on the east bank of Bush Creek corner lot No. 5, thence north 86 degrees west with a line of marked trees 48 chains and 50 links to a stake, Robert Stone heirs' corner, thence west 11 chains to hickory, Wynn's corner, thence south six chains and 90 links to a dogwood, Wynn's corner, thence east 11 chains to rock and stake, Wynn's corner, thence south 5 chains and 90 links to the first station, containing 43 acres, more or less, being the same land conveyed by H. M. Lewter (widower) to Cobb-Bullington Land Co., by deed dated August 30, 1919, and recorded in Book FT of Deeds, page 213, in the office of the Register of Deeds of Chatham County, and conveyed to William Thomas Randolph by Cobb-Bullington Land Co., by deed dated February 3, 1922, by deed recorded in Book _____ page _____ in said Register's office.

This sale is made by reason of failure of William Thomas Randolph and wife to pay off and discharge the indebtedness secured by said deed of trust.

This 23rd day of November, 1923.
L. P. MLENDON, Trustee, Dec. 20
LONG & BELL, Attys.

ADMINISTRATORS NOTICE.

Having qualified as administrator of J. A. Marks, deceased, late of Chatham county, North Carolina, this is to notify all persons having claims against the estate to exhibit them to the undersigned on or before the 27th day of October, 1924, or this notice will be pleaded in bar of their recovery.

All persons indebted to said estate will please make immediate payment. This 27th day of October, 1923.
W. R. MARKS, Administrator, Dec. 13-c
A. C. RAY, Attorney.

ADMINISTRATRIX NOTICE.

Having qualified as administratrix of the estate of the late Jerry Marsh, deceased, this is to notify all persons holding claims against the estate of the said decedent to exhibit them to the undersigned, duly authenticated, on or before the 15th day of October, 1924, or this notice will be pleaded in bar of their recovery.

All persons indebted to the estate will please make immediate payment. This the 15th day of Oct. 1923.
MARY MARSH, Administratrix, Dec. 13-c
SILER & BARBER, Attys.