WANT ADS

LEGALS

NOTICE OF PUBLIC HEARING

The City Board of Commissioners, Kings Mountain, North Carolina, hereby gives notice of a public hearing to be held on December 6, 1971 at 7:30 p.m. in the City Hall, Kings Mountain, North Carolina, for the purpose of allowing any interested persons to present their views in respect to the proposed redevelopment of the following described area known as the Cansler Street Urban Renewal Area, Project No. N. C. R-96, and described as follows:

Beginning at the northeast corner of the intersection of Cansler Street and Waco Road and proceeding in a southerly direction along the east right-of-way line of Cansler Street 1,130 feet more or less to the north lot line of Parcel 1 of Block 10; thence easterly along said lot line and crossing North City Street 239 feet more or less to the east right-of-way line of North City Street; thence southerly along said right-of-way line 587 feet more or less to its intersection with the north right-of-way line of West Ridge Street; thence easterly along said right-of-way line 380 feet more or less to the east right-of-way line of Railroad Avenue; thence southerly along said right-of-way line 245 feet more or less to its intersection with the west right-of-way line of the Southern Railroad property; thence southerly along said right-of-way line 644 feet more or less, crossing West King Street, to the southern lot line of Block 19, Parcel 4 fronting on Railroad Avenue; thence westerly along said lot line to the east right-of-way line of South City Street and continuing in the same direction across South City Street to a point on the west right-of-way line of South City Street for a total distance of 277 feet more or less; thence southerly along the west right-of-way line of South City Street 294 feet more or less to its intersection with the north right-of-way of West Mountain Street; thence westerly along said right-of-way line 58 feet more or less to a point, said point being directly across West Mountain Street from the northeast corner of Parcel 2 of Block 20; thence southerly across West Mountain Street 50 feet more or less to said property corner and continuing southerly with the east lot line of Parcel 2 of Block 20 150 feet more or less to the southeast corner of said parcel; thence westerly along the south lot line of Parcel 2 Block 20 eight feet more or less to the northeast property corner of Parcel 3 Block 20; thence southerly along the east property line of said parcel and crossing West Gold Street to the northeast corner of Parcel 2 Block 25 and continuing southerly along the east property line of said parcel a total distance of 343.5 feet more or less to a point, said point being the intersection of said property line and the proposed south right-of-way line for the proposed widening of West Gold Street; thence westerly along said proposed right-of-way line 229 feet more or less to its intersection with the east right-of-way line of South Cansler Street; thence westerly 40 feet more or less to a point on the west right-of-way line of South Cansler Street; thence southerly along the west right-of-way line of South Cansler Street 153 feet more or less to the Southeast corner of Parcel 6 of Block 24; thence westerly along the south property line of Parcels 6, 5, 4 and 3 of Block 24, 335 feet more or less to the southwest corner of Parcel 3 of Block 24; said corner being at the east end of an unopened alley; thence northerly eight feet more or less along the west lot line of said Parcel 3 of Block 24 to the north right-of-way line of said unopened alley; thence westerly along said right-of-way line crossing Crescent Hill Drive 409 feet more or less to the southwest corner of Parcel 1 of Block 23; thence in a northerly direction along the west lot line of said property and crossing West Gold Street to a point on the north right-of-way line of West Gold Street for a total distance of 242 feet more or less; thence easterly along said right-of-way line 22 feet more or less to the southwest corner of Parcel 2 of Block 22; thence northerly along the west lot line of said property 194 feet more or less to the south property line of Parcel 1 of Block 22; thence westerly along said property line four feet more or less to the southwest corner of the same property; thence northerly along the west lot line of Parcel 1 of Block 22 and across West Mountain Street to a point on the north right-of-way line of West Mountain Street for a distance of 246 feet more or less; thence easterly along said right-of-way line 109 feet more or less to the northwest corner of the intersection of South Tracy Street and West Mountain Street; thence northerly along the west right-of-way line of South Tracy Street 350 feet more or less to the southeast corner of Parcel 4 of Block 16; thence westerly along a southern property line of said parcel 60 feet more or less to a back corner; thence northerly 25 feet more or less along a rear lot line of said property to another back corner; thence westerly 90 feet more or less to a rear corner of said property; thence northerly along the rear lot line of said property to and continuing along the west lot line of Parcel 1 of Block 16 a total distance of 175 feet more or less to a point on the south right-of-way line of West King Street; thence westerly along said right-of-way line 895 feet more or less to a point, said point being directly across West King Street from the southwest corner of Parcel 22 of Block 15; thence northerly crossing West King Street to the southwest corner of said parcel and continuing along the west lot line of said property a total distance of 334 feet more or less to the northwest corner of said property; thence in a northeasterly direction along the rear property line of Parcel 21 of Block 15 and continuing the same course across Parcel 26 of Block 15 for a total distance of 224 feet more or less to a point on a southwest line of Parcel 14 of Block 15; thence in a northwesterly direction along said property line 108 feet more or less to the most southwest corner of said property; thence northeasterly along the west property line of the same property 180 feet more or less to the northwest corner of Parcel 13 of Block 15; thence easterly along a north property line of said Parcel 13 Block 15 65 feet more or less to a point on the rear lot line of Parcel 12 of Block 15; thence northerly along the rear property line of Parcels 12, 10, 9, 8, 7 and 4 of Block 15 a distance of 252 feet more or less to the northwest corner of Parcel 4, Block 15; thence westerly along a southern property line of Parcel 2 Block 15 59 feet more or less to the southwest corner of said parcel; thence northerly along the west lot line of Parcel 2 Block 15 and crossing Parker Street to a point on the northern right-of-way line of Parker Street to a total distance of 190 feet more or less; thence easterly along the north right-of-way line of Parker Street 50 feet more or less to its intersection with the rear lot lines of Parcels 3, 4 and 5 of Block 4; thence northerly along said rear lines 251.5 feet more or less to a point on the south lot line of Parcel 2 of Block 4; thence westerly along said lot line 128 feet more or less to the west corner of said property; thence northeasterly along the north lot line of the same property 427 feet more or less to its intersection with the proposed right-of-way line for the proposed widening of North Watterson Street, which is four feet west of the existing right-of-way line; thence northerly along said proposed right-of-way line 70 feet more or less to a point meeting the existing 50 foot right-of-way line of North Watterson Street; thence easterly across North Watterson Street to the northwest corner of Parcel 1 of Block 2 and following the north property line 223 feet more or less to the northeast property corner of said property; thence southeasterly 109 feet more or less to the north right-of-way line of Morris street; thence easterly along said right-of-way line 215 feet more or less to the east right-of-way line of North Tracy Street; thence northeasterly along the rear lot lines of the lots fronting on Belvedere Circle 434 feet more or less to the north right-of-way line of an unopened street; thence northwesterly along said right-of-way line 108 feet more or less to the east right-of-way line of another unopened street; thence northerly along said right-of-way line 336 feet more or less to a point on the north right-of-way line of Waco Road; thence southeasterly along said north right-of-way line 172 feet more or less to the northwest corner of Waco Road and North Cansler Street; thence in an easterly direction across North Cansler Street 60 feet more or less to the northeast corner of Waco Road and North Cansler Street, the point of beginning, said project being the Cansler Street Urban Renewal Area, N. C. R-96 lying in the City of Kings Mountain, County of Cleveland, State of North Carolina.

The purpose of this hearing is to consider a proposal for the undertaking of this Urban Renewal Project, under State and Local Law, with Federal financial assistance under Title 1 of the Housing Act of 1949 as amended; to acquire land in the project area, to demolish or remove buildings and improvements; and to make land available for development or redevelopment by private enterprise or public agencies as authorized by law.

This redevelopment is being undertaken by the Kings Mountain Redevelopment Commission.

Proposals with respect both to relocation and to the Urban Renewal Plan will be available for examination at the offices of the Kings Mountain Redevelopment Commission, City Hall, and at 216 North City Street, Kings Mountain, North Carolina, during regular office hours, which are from 8:30 a. m. until 5:00 p. m. Monday through Friday prior to the hearing and will be open for discussion at the hearing. Any person or organization desiring to be heard will be given an opportunity to be heard at this hearing.

This the 18th day of November, 1971.

JOHN HENRY MOSS, Mayor
City of Kings Mountain.
11-18-25

ADVERTISEMENT FOR BIDS
TOWN OF KINGS MOUNTAIN,
NORTH CAROLINA
1,000 Gallon Per Minute
Pumping Engine

Pursuant to G.S. 143-129 sealed proposals endorsed "1,000 Gallon Per Minute Pumping Engine" to be furnished to the Town of Kings Mountain, North Carolina will be received by the Mayor and Board of Commissioners of the Town of Kings Mountain, North Carolina at the Municipal Building until 7:30 o'clock p.m. on Dec. 6, 1971 at which time they will be publicly opened and read. Instructions for submitting bids and complete specifications for the equipment, supplies or services desired may be obtained at the office of the Mayor in the Municipal Building during regular office hours. The Town reserves the right to reject any and all proposals.

J. H. McDaniel
City Clerk
November 8, 1971

Note: 5% bid deposit required on all purchases amounting to $2,000 or more. Bid deposit in the form of cash, certified check, cashier's check, U. S. money order, or surety bond is required by North Carolina law, G.S. 143-129. Must be attached to bid proposals.) 11:18-25

IN THE GENERAL COURT
OF JUSTICE
SUPERIOR COURT
DIVISION
STATE OF NORTH CAROLINA
CLEVELAND COUNTY
ADMINISTRATOR'S NOTICE

Having qualified as Administrator of the estate of Ann Dellinger Childers of Cleveland County, North Carolina, this is to notify all persons having claims against the estate of said Ann Dellinger Childers to present them to the undersigned within 6 months from date of the publication of this notice or same will be pleaded in bar of their recovery. All persons indebted to said estate please make immediate payment.

This the 22nd day of November, 1971.

James A. Childers
503 Crescent Hill Road,
Kings Mountain, N. C. 28086
ADMINISTRATOR OF ESTATE OF ANN DELLINGER CHILDERS

HAMRICK, MAUNEY & FLOWERS
Attorneys
5½ East Marion Street, Shelby, N. C. 11:25-12:16

ADMINISTRATRIX NOTICE

Having qualified as administratrix for the estate of Miss Roberta Wylie, deceased, this is to notify all persons having claims to her estate to present them to the undersigned within six months from date of the publication of this notice or same will be pleaded in bar of their recovery. All persons indebted to said estate please make immediate payment.

This the 18th day of November, 1971.

Mrs. Thelma W. Pearson
Administratrix
Estate of Miss Roberta Wylie
11:18-12:9

No Statistic For Holiday

Make sure you're a Thanksgiving leftover instead of a statistic come Monday by staying out of the 1,500 traffic accidents which the N. C. State Motor club warns may kill 30 persons and injure 900 others on North Carolina's streets and highways during the long holiday weekend.

The state will count its Thanksgiving highway toll from 6 p. m. Wednesday, Nov. 24, through midnight Sunday, Nov. 28, for a 102-hour period. In a similar span last year, the casualty count came to 27 killed and 802 injured in 1,483 accidents. The all-time high for Thanksgiving traffic deaths in 35 in 1967 and 1969.

Leading driver violations were speeding, failure to yield driving left of center, making unsafe movement, following too closely and driving under the influence of alcohol.

Thomas B. Watkins, president of the motor club and the National Association, said, "Studies show more and more accidents—well over half—are being caused by drivers under the influence of alcohol or drugs.

"During Thanksgiving, it would be wise to add still another cause—driving under the influence of turkey and trimmings. If you eat a big meal and feel sluggish from overeating, take a snooze or go for a stroll before getting behind the wheel. Alertness is vital for safe driving!"

Huffstickler Finishes Course

ALBANY, Ga. — Navy Petty Officer Second Class Charles M. Huffstickler, husband of the former Miss Rhonda Peterson of Park Lane, Grover, N. C., has completed a specialized aircraft maintenance course at the U. S. Naval Air Station, Albany.

He is a graduate of Kings Mountain high school, Kings Mountain, N. C.

Regulations barring government contractors from using tests or other selections methods that discriminate against minorities or women have been issued by the U. S. Department of Labor.

SINGER TOUCH and SEW
Automatic reel push button bobbin sewing machine. Like new. Guaranteed. Sews on buttons, monograms, embroideries. 100's of fancy designs. All built-in. No attachments needed sold new over $400, balance now due only 96 dollars or payments of 12 dollars. Less for cash. Less for trade. Call anytime. Free home trial. Phone 864-3475.
11:25-12:23pd

WANT TO DO SOMETHING EXTRA SPECIAL THIS CHRISTMAS? Be an Avon Representative. Your earnings go a long way to make Christmas merrier for your entire family. Call now for an interview in your own home: 482-2711. Ruth Swofford R-8 Box 341, Shelby, N. C. 28150. 11:25

WE NEED YOU

Fast growing Mining & Chemical producer has an excellent opportunity for you. We need the following personnel:

Production Operator Trainees — Welders
Plant Maintenance Mechanics — Heavy Equipment Mechanics
Heavy Equipment Maintenance Foreman

Come in and see what our starting rates are for these jobs. We offer good starting pay and liberal fringe benefits program. Contact:

LITHIUM CORPORATION OF AMERICA
Highway 161
Bessemer City, N. C.
Equal Opportunity Employer
11:25-12:2

JUST ARRIVED
Brand New Shipment
POLYESTER
New Fall Colors
$2.79 Yard
Also
Drapery Material 59c Yard
Blouse Material $1.00 Yard
in beautiful color for Fall
WAYSIDE FABRIC SHOP
Railroad Avenue — Bessie Beam, Manager

AUCTION!
Household goods, furniture, glassware, electronic items from TV's to tape players, turntables and radios ...many other articles. Christmas tree orders being taken, too!
Maple Springs RECREATION PARK
BETHWARE
(Off U.S. 74 across from Bethware School)
EVERY FRIDAY NIGHT
SALE STARTS AT 7 P.M.
FLEA MARKET
EVERY SATURDAY MORNING
BEGINNING AT 10 A.M.
Concession Stand Open
PROFITS WILL GO TOWARD SCHOLARSHIPS FOR NEEDY STUDENTS
P & A Enterprises
Have something to sell? Bring your wares and we'll auction them, too, for a 15% commission. Dealers welcome!

Heavy Equipment Operators
IMMEDIATE OPENING
UNITED STATES GYPSUM COMPANY
Kings Mountain Plant
An Equal Opportunity Employer
Located approximately 4 mi. South of Kings Mountain on 216 (Grover Road) Turn left on Rd. 2245. Look for U.S.G. sign with arrow. 11:18-25

SPECIAL!
NFL ON Rexall SUPER PLENAMINS!
FREE! 36-DAY SUPPLY when you buy the 144-tablet bottle!


REG. VALUE $11.38 YOU PAY $8.69 | YOU SAVE $2.69
"America's largest selling multi-vitamin multi-mineral product"
SUPER PLENAMINS ... USED BY ALL 26 TEAMS OF THE NATIONAL FOOTBALL LEAGUE!
Exclusively at your Rexall Drug Store
KINGS MOUNTAIN DRUG COMPANY
THE Rexall STORE
THE CITY'S MODERN STORE

THE LAKE NORMAN MUSIC HALL
Hwy. 150, Terrell, N. C.
The 8th Annual "Fiddler's Convention"
and
"Buck Dance Contest"
Thanksgiving Night
Thursday, Nov. 25, 7 P.M.
— Featuring —
Modern & Bluegrass Bands
Buck Dance Contest - All Ages
* * *
Antique FLEA MARKET
Sun. Nov. 28, 9:30 A.M.
To 6 P.M. Free Admission
Ninety Dealers Epected
* * *
COMING - Sat. Dec. 4, 8 P.M.
THE OSBORNE BROTHERS

RCA quality in console stereo at a price you can live with

Your choice of furniture styling at **339**
The WAKELY • VQT30
Contemporary
Here's delightful proof from RCA that quality stereo doesn't have to cost you a fortune. Discover sound that's pure excitement and in your choice of four master-crafted furniture styles. All have deluxe features like "Cushionaire" sealed speaker system, 50-watt peak power solid state amplifier, Studiomatic 4-speed turntable, record-protecting Feather Action tone arm and diamond stylus.

The PAWTUCKET • VQT31
Early American

The URBINO • VQT32
Spanish style

The COVENTRY • VQT33
Traditional
TIMES furniture

TWISTER TENDERS
Need Twister Tenders, average earnings of approximately $3 per hour. Second and third shifts. Full six and seven day operating schedule. Excellent employee benefits. Apply 8 a.m. until 5 p.m. An equal opportunity employer.
PERSONNEL OFFICE
McNEILL SPINNING COMPANY
Bessemer City, N. C.

MAINTENANCE MEN
Experienced Maintenance Mechanics and Electricians interested in making a change in employment should contact Spectrum Textured Fibers, Inc. located just off Waco Road in Kings Mountain.
(equal opportunity employer)

GROW WITH US
Due to our continuing rapid expansion in our mining division we need the following personnel:
- FLOTATION OPERATOR TRAINEES
- EUCLID TRUCK DRIVERS
- PARTS AND RECORD CLERK

We offer good starting pay and liberal fringe benefit programs. If you have mining or quarry experience of any type or operate heavy equipment we would like to talk to you.
LITHIUM CORPORATION of AMERICA
Highway 161 Bessemer City, N. C. Ph. 629-2282
equal opportunity employer

FIXERS
Spectrum Textured Fibers, Inc.
NEEDS FIXERS
Experienced in Repair of Schweiter Winders and ARCT 480 Texturizing Equipment
Qualified applicants should come by temporary office located at plant site just off Waco Road in Kings Mountain.
(equal opportunity employer)

Ambassador Cards

A Gift of Note
Ambassador decorated note papers ... perfect for thank-you's, invitations and other pleasant thoughts!
Kings Mountain Drug Company