

KNOW YOUR SOCIAL SECURITY

P. E. Beisendorf, representative of the Social Security Administration, is in Edenton every Thursday at the North Carolina Employment Security Commission in Citizens Bank Building.

An important date for farm operators to remember is January 31, 1959. On or before that time, employers of farm help must report the amount of cash wages paid farm workers during 1958 to the District Director of the Department of Internal Revenue. This statement applies to all farmers who employ farm workers whose work meets the definition of Agricultural labor, as defined by the social security law. To determine if your farm worker is covered by the social security law there are three (3) tests which can be applied.

Test No. 1 includes all agricultural workers who are paid \$150 or more in cash wages during 1958. In determining if the \$150 a year test is met, all cash wages must be included regardless of whether paid on a time, piecework, or other basis.

Test No. 2 includes those workers who perform agricultural labor for one employer on 20 or more days during the year for an amount computed on a time basis. The time basis may be by the hour, day, week, etc. (In determining if this test is met, count only the days on which the employee worked for cash pay, computed on a time basis. However, if the 20-day-year test is

met, all cash wages paid during the year, whether on a time, piecework, or other basis, are subject to social security tax.)

The third test concerns domestic service in the private home of an employer. If the service, is performed on a farm operated for profit, the domestic employee is considered an agricultural worker and must meet either test No. 1, or test No. 2.

If your agricultural worker meets any one of the three tests, your yearly report showing the worker's name, social security account number, and amount of cash wages paid during 1958 must be submitted by January 31, 1959 to the District Director of Internal Revenue. The report should be made on Treasury Department Form 943 and can be obtained upon application from the Internal Revenue Service. To facilitate accurate reporting, the employers should keep records showing the employee's name, social security number, number of days worked, cash paid, and the amount deducted as tax from the worker's wages.

Your failure to report an employee timely and properly may jeopardize his rights to benefits and payments to his survivors if he should die.

rect the abuses brought out by the McClellan Committee in some labor and management. As I have said before, the Kennedy-Ives bill ought to have been enacted last session as a forward step in the direction. Congress must try anew to act in this field.

CARD OF THANKS

We wish to take this opportunity to express our thanks for the many deeds of kindness extended to us during the death of our loving husband and father, May God bless each one of you.

—Mrs. Preston Parks
And Children

Faintly Acid Comment

"What I want to see," said the unmentioned girl in the beauty contest, is a group photograph of the judges' wives."

Legal Notices

ADMINISTRATOR'S NOTICE
Having qualified as Administrator of the Estate of C. F. Chappell, deceased, late of Chowan County, North Carolina, this is to notify all persons having claims against the estate of said deceased to exhibit them to the undersigned at Route 2, Hobbsville, North Carolina, on or before the 18th day of December, 1959, or this notice will be pleaded in bar of their recovery. All persons indebted to said estate will please make immediate payment.

This 11th day of December, 1958.

LEONA PARKS WHITE,
Executrix of Junius White Estate.
Dec18.25Jan1.8.15.22c

EXECUTRIX NOTICE
Having qualified as Executrix of the Estate of Virgil Lewis, deceased, late of Chowan County, North Carolina, this is to notify all persons having claims against the estate of said deceased to exhibit them to the undersigned at Edenton, North Carolina, on or before the 8th day of January, 1960, or this notice will be pleaded in bar of their recovery. All persons indebted to said estate will please make immediate payment.

This January 8, 1959.

JOHNNIE CHAPPELL,
Administrator of C. F. Chappell Estate.
Jan8.15.22.29.Feb5.12c

EXECUTOR'S NOTICE
Having qualified as Executor of the estate of Louise D. Coke, deceased, late of Chowan County, North Carolina, this is to notify all persons having claims against the estate of said deceased to exhibit them to the undersigned at Edenton, North Carolina, on or before the 8th day of January, 1960, or this notice will be pleaded in bar of their recovery. All persons indebted to said estate will please make immediate payment.

This 8th day of January, 1959.

GEORGE C. HOSKINS,
Executor of Louise D. Coke Estate.
Jan8.15.22.29.Feb5.12c

ADMINISTRATOR'S NOTICE
Having qualified as Administrator of the Estate of Samuel M. Wilkins, deceased, late of Chowan County, North Carolina, this is to notify all persons having claims against the estate of said deceased to exhibit them to the undersigned at Edenton, North Carolina, on or before the 31st day of December, 1959, or this notice will be pleaded in bar of their recovery. All persons indebted to said estate will please make immediate payment.

This 11th day of December, 1958.

MARY ETNA LEWIS,
Executrix of Virgil Lewis Estate.
Dec11.18.25.Jan1.8.cwhe

debted to said estate will please make immediate payment.

This December 31st, 1958.

W. J. BERRYMAN AND WILLIAM WILKINS,
Administrators of Samuel M. Wilkins Estate.
Jan8.15.22.29.Feb5.12c

EXECUTORS' NOTICE
Having qualified as co-executors of the estate of John E. Bunch, deceased, late of Chowan County, North Carolina, this is to notify all persons having claims against the estate of said deceased to exhibit them to the undersigned at Edenton, North Carolina, on or before the 18th day of December, 1959, or this notice will be pleaded in bar of their recovery. All persons indebted to said estate will please make immediate payment.

LLOYD C. BUNCH and LUTHER BUNCH,
Co-Executors of John E. Bunch Estate.
Dec18.25Jan1.8.15.22c

EXECUTRIX NOTICE
Having qualified as Executrix of the estate of Junius White, deceased, late of Chowan County, North Carolina, this is to notify all persons having claims against the estate of said deceased to exhibit them to the undersigned at Route 2, Hobbsville, North Carolina, on or before the 18th day of December, 1959, or this notice will be pleaded in bar of their recovery. All persons indebted to said estate will please make immediate payment.

This 11th day of December, 1958.

LEONA PARKS WHITE,
Executrix of Junius White Estate.
Dec18.25Jan1.8.15.22c

EXECUTRIX NOTICE
Having qualified as Executrix of the Estate of Virgil Lewis, deceased, late of Chowan County, North Carolina, this is to notify all persons having claims against the estate of said deceased to exhibit them to the undersigned at Edenton, North Carolina, on or before the 8th day of January, 1960, or this notice will be pleaded in bar of their recovery. All persons indebted to said estate will please make immediate payment.

This 11th day of December, 1958.

MARY ETNA LEWIS,
Executrix of Virgil Lewis Estate.
Dec11.18.25.Jan1.8.cwhe

NOTICE
Under and by virtue of an order of the Superior Court of Chowan County made in a special proceeding entitled Elsie G. Jones, Administratrix, Petitioner, versus Elsie G. Jones and Elsie Virginia Jones; and under and by virtue of an order of resale upon advance bids, entered December 31, 1958, the undersigned Commissioner will on the 17th day of January, 1959, at twelve o'clock noon, at the door of the Court House in Edenton, North Carolina, offer for sale to the highest bidder for cash upon an opening bid of \$81,950.00 for

Tract "A" below and an opening bid of \$8,450.00 for Tract "B" below, each tract to be sold separately, but subject to the confirmation of Court, the following described tracts of land in Chowan County, North Carolina:

TRACT "A"
Commencing at a point on the Southwesterly line of Thick Neck Road in the line of Willis Jordan, thence with the line of Jordan, South 39 deg. West 838 feet to the line of Henry Jordan; thence North 83 deg. West 528 feet; thence North 89 deg. West 335 feet; thence North 31 deg. West 575 feet to a point in the easterly line of N. C. Highway No. 37; thence continuing across said Highway on the same bearing to a point on the westerly line of said Highway; thence continuing on the same bearing 225 feet to a point in the line of William Corneal, which point lies in the original dividing line between the Benbury farm and the Bonner farm; thence continuing with the line of William Corneal North 7 deg. West 510 feet to a point on the southwesterly line of Thick Neck Road; thence with the southwesterly line of said road North 62 deg. 30 min. West 1700 feet; thence North 46 deg. West 200 feet; thence leaving said road North 62 deg. 30 min. West 875 feet to a point in the line of C. D. Privott; thence with the line of C. D. Privott North 12 deg. 45 min. West 350 feet; thence North 83 deg. West 165 feet; thence North 9 deg. 45 min. East 330 feet; thence North 22 deg. East 482 feet to the point on the southwesterly line of Thick Neck Road; thence continuing across said road approximately North 40 deg. East 50 feet to a point on the North-easterly line of said road; thence continuing with the line of A. F. Proctor North 48 deg. East 450 feet; thence North 80 deg. East 500 feet; thence North 77 deg. East 550 feet; thence North 49 deg. East 625 feet; thence South 88 deg. East 430 feet to a point on the westerly line of Highway No. 37; thence crossing said Highway on a bearing of approximately South 86 deg. East 100 feet to a point on the easterly line of said highway; thence continuing with the lines of A. F. Proctor, Levi Creecy et al, South 83 deg. East 450 feet; thence South 76 deg. 30 min. East 440 feet; thence South 70 deg. East 350 feet to another point in the division line between the Benbury and Bonner farms; thence South 89 deg. East 210 feet; thence South 83 deg. East 163 feet; thence South 85 deg. East 245 feet; thence North 76 deg. East 284 feet; thence North 81 deg. East 200 feet; thence South 82 deg. 15 min. East 285 feet; thence South 84 deg. East 245 feet; thence North 51 deg. East 330 feet; thence North 60 deg. East 400 feet; thence North 83 deg. East 265 feet; thence South 62 deg. East 445 feet; thence South 65 deg. East 200 feet; thence North 63 deg. East 235 feet; thence North 61 deg. East 260 feet; thence South 58 deg. East 205 feet; thence South 38

deg. East 485 feet; thence South 30 deg. East 600 feet; thence South 13 deg. East 525 feet to a point in the line of Jesse Alexander et al; thence with same South 75 deg. West 1800 feet; thence South 41 deg. 30 min. West 3250 feet to the northeasterly line of the Thick Neck Road; thence crossing said road 50 feet, more or less, to the point and place of beginning, containing five hundred and twelve and 65/100 (512.65) acres, more or less. Courses herein taken from plat of said property prepared January 31, 1947.


Save and except that portion of the above described lands heretofore conveyed by T. W. Jones et ux to J. M. Fleetwood, Jr., and Thomas W. Fleetwood, containing one hundred and twenty-eight and eight-tenths (128.8) acres, and particularly described in deed duly recorded in the office of the

Register of Deeds for Chowan County in Book 9 at page 491, to which reference is hereby made.

TRACT "B"
(a) BEGINNING at lead ditch, on land which divides Lots Nos. 5 & 6 and extending North 49 deg. 10 min. East 2385 feet to line of ditch dividing Lots Nos. 7 & 5 to woods and continuing same course to the Luton Tract, a distance of 1213 feet in all; thence South 45 deg. 55 min. West 696 feet to a marked beech, thence South 70 deg. 25 min. West 1931 feet to an iron stob a line and thence South 10 deg. East along the said line to place of beginning and containing 48.7 acres and being numbered and designated as Lot No. 5 on plat of Atlantic Coast Realty Company as recorded in Deed Book "O" page 7, Chowan County records, to which reference is made and the same made part hereof.

(b) Beginning at stob, on line above referred to, forming dividing line between Lots Nos. 4, 5, 3 & 6 thence South 10 deg. East to an iron stob, thence South 79 deg. 25 min. West 1141 feet to an iron stob in middle of ditch, which divides the Creecy and Shannon-house lands; thence North 6 deg. 15 min. East to a branch, Creecy line, thence with the run of the branch, its various courses, to tract No. 3—an iron stob, thence northeasterly with line dividing lots Nos. 3 & 6 to an iron stob, the place of beginning, containing 15.41 acres, and being the north-east portion of lot designated and numbered 6 on plat mentioned and made part hereof. Tract No. 6 originally contained 28 acres, but 12.59 acres were reserved. This 31st day of December, 1958.

MARVIN P. WILSON,
Commissioner
Jan8.15



AUTO INSURANCE EXPIRING WITH YOUR '58 PLATES?

Insure with Nationwide. Although no FS-1 form is needed to get your 1959 license plate, you still must prove financial responsibility. Nationwide Auto Liability Insurance meets all requirements of N. C. State Law. See your nearby Nationwide agent and compare total costs. His select risk selling makes possible Nationwide's traditionally low, low rates for qualified N. C. drivers.



Joseph M. Thornd
Edenton
Tel. 2429



NATIONWIDE MUTUAL INSURANCE COMPANY
home office: Columbus, Ohio
Regional Office: Raleigh

SENATOR SAM ERVIN SAYS

Washington — The Senate will be asked to extend the authority of the Select Committee which is headed by Senator McClellan, favor extending the committee.

Committee Extension
Unless the Senate votes to prolong the committee which has been investigating improper activities in the labor and management field it will expire at the end of this month as it is not a standing committee. Even though the committee adds to the manifold duties and responsibilities of its members, who have other pressing committee assignments, as one of the members I feel that the work is not yet finished.


Ready for New Hearings
We are ready to probe into new areas where gangsters and hoodlums have invaded some parts of organized labor. Senator McClellan will make a report to the Senate on the work of the committee and will outline in detail what has been accomplished and what remains to be done.

New Session
Congress faces another important session. I hope that proper legislation can be passed to correct

MR. FARMER.....

Let Us Repair Your Tractor Tires

NOW!



Don't wait until time to begin plowing have your tires repaired now and be ready for spring work Repairs add many miles of extra wear at a very small cost Come in today.


See Us For Free Estimate
ALL WORK GUARANTEED

Bill Perry's Texaco Service
711 N. Broad Street PHONE 9721 Edenton, N. C.

THIS IS IT!

DOWN GO PRICES!

Through your help our volume has increased to enable us to again lower the price on window units and still retain the same high quality. We invite you to come in and compare.



Priced Completely Assembled

2/0 x 3/2 Horizontal Light	\$8.95
2/4 x 3/2 Horizontal Light	\$9.95
2/8 x 3/2 Horizontal Light	\$10.95
3/0 x 3/2 Horizontal Light	\$11.95
2/4 x 3/10 Horizontal Light	\$11.95
2/8 x 3/10 Horizontal Light	\$12.85
3/0 x 3/10 Horizontal Light	\$12.95
2/4 x 4/6 Horizontal Light	\$12.75
2/8 x 4/6 Horizontal Light	\$12.95
3/0 x 4/6 Horizontal Light	\$13.95
3/4 x 4/6 Horizontal Light	\$14.95

Aluminum Frame Screens, begin at \$2.38

Complete Package Trim, begin at \$1.86

This is no Special Sale but our Everyday Price! Thousands of other items at these same low prices

ELECTRICAL — PLUMBING AND HEATING SUPPLIES
Also Famous Hotpoint Appliances — Delivery Can Be Arranged at Slight Additional Cost
CALL WRITE OR COME TO SEE US

GENERAL WHOLESALE BUILDING SUPPLY CO.
LARGEST AND MOST COMPLETE BUILDING SUPPLY HOUSE IN THE CAROLINAS
1 1/2 Miles West of New Bern on Highway 70
Dial ME899 7-5138