

ETTA KETT



That's a Big Help!



By PAUL ROBINSON




THE GUMPS - LET THE WHISTLES BLOW



BIG SISTER

Clem Won't Like This


By LES FORGRAVE



THE OLD HOME TOWN

Registered U. S. Patent Office

By STANLEY



NEWS ITEM - MARSHAL OTEY WALKER WAS A DINNER GUEST AT THE HOME OF AUNT SARAH PEABODY TODAY

SCOTT'S SCRAPBOOK

By R. J. Scott

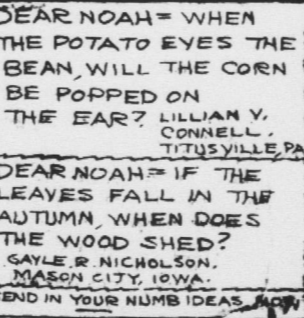


COMIC PAGE CIRCUS

AUK IS A DIVING BIRD FOUND IN NORTHERN WATERS. LESS THAN TWO FEET LONG, HAS THREE TOED WEBBED FEET. TINY WINGS PREVENT FLIGHT, AND AID ITS PLUNGE AFTER PREY.

COMIC PAGE CIRCUS

ALPACA IS A COUSIN OF THE CAMEL FOUND IN CHILE AND PERU AND BOLIVIA. HAS HEAVY DARK-BROWN OR BLACK WOOL IS ABOUT AS TALL AS A SMALL PONY



FORECLOSURE SALE

By virtue of authority contained in a deed in trust executed by P. D. Gupton and his wife Sarah B. Gupton to Thomas M. Pittman, on the 28th day of August A. D. 1930 recorded in the office of the register of deeds for Vance County in book 145 page 194, and at the request of the holder of the note thereby secured I shall offer for sale by public auction for cash at the court house door in the City of Henderson on Tuesday 12 o'clock noon January 24th A. D. 1933 that certain lot or parcel of land situate in Henderson N. C. bounded and described as follows:

Tract No. 1 - Begin at a point Marrow's corner on the South East Side of Zene Street one hundred and forty feet southwest from Lassiter's old corner, later Bass and the hospital corner, now the Robt. Henry Hotel lot, and run thence along Zene St. 81 7-100 ft. to C. A. Lewis corner. Thence along Lewis line, parallel with tan yard lane two hundred and ten feet to a stake in Lewis line. Thence in a north easterly direction along Lewis line seventy seven and seven tenths feet to a stake in Marrow's line. Thence with Marrow's line in a Northwesterly direction two hundred and eight feet to the beginning. Being the lot conveyed to E. M. and P. D. Gupton by deed of Dr. V. E. Turner and wife dated January 6th 1913 and registered in the office of the register of deeds Vance county in book 62 page 130, and from E. M. Gupton to P. D. Gupton by deed dated March 1, 1919 and registered in book 89 page 149.

A large brick home is located on this lot same being the home place of P. D. Gupton. This December 22nd, 1932. Elizabeth E. Pittman Executrix Estate Thomas M. Pittman, Trustee. Pittman Bridgers & Hicks, Attys.

Dispatch WANT ADS Get Results

FOR SALE 1930 CHRYSLER SEDAN in extra good condition. Will sell at a real sacrifice. Apply to E. E. VanDyke, Serve-All Service Station, 2501...

FOR SALE OR TRADE SMALL electric radio, stock preferred in trade. F. B. Cooper, North Henderson of Route 2, Henderson, 292...

OUR DESIRE FOR YOUR PATRONAGE is surpassed only by our determination to deserve it. Allen Barber Shop, 426 Garnett St. Thurs-Fri. 11-12

FOR RENT - FURNISHED ROOM with heat, centrally located, reasonable rent. Mrs. W. K. Sturges, 407 Zene Street.

COAL, COAL, COAL - PHONE 29. Quality Coal, correct weight. Prompt delivery. S. H. Watkins Yard opposite Methodist Church. M-F 11-12

FOR RENT ONE NICE 2 ACRE farm with dwelling one mile from town. Apply J. W. Jenkins 2847

EXPERT SEWING MACHINE SERVICE on any make. Country produce accepted in payment during remainder of December. Henderson Bargain House, 219 South William Street. Phone 518. 10-11

TOBACCO FARMERS USE OLD newspapers to store your cured tobacco on. Get them at the Daily Dispatch office for 10c per bundle.

NEW TERM BEGINS JANUARY 2 at the Henderson Business School. A good position is hopeless without a business training. 2470

SALE OF VALUABLE PROPERTY By virtue of authority contained in that certain deed of trust executed by S. Scott Ferebee and wife and recorded in Book 146 at page 28 in the office of the Register of Deeds of Vance County, North Carolina, and under the power conferred in a judgment of Hon. Henry Perry, Clerk of Superior Court, appointing the undersigned substitute trustee, default having been made in the payment of the debt therein secured, at the request of the holder of the note, I shall sell at public auction to the highest bidder for cash, at the Court House door in Henderson, North Carolina, on Monday, January 16, 1933, at 12 o'clock noon, the following described property:

All that certain lot, piece or parcel of land situate in the City of Henderson, Vance County, North Carolina, and more particularly described as follows:

Begin at a stake corner of S. Scott Ferebee and Neleine M. Perry on the west side of Granite Street and 54 feet South 26 East from the corner made by the intersection of Granite and Chestnut Streets, and run thence along Granite Street, S. 26 E. 50 feet to a stake E. C. Farris' corner and 2nd Granite Street; thence along the line of S. Scott Ferebee and E. C. Farris, S. 80 degrees 25 minutes W. 169.9 feet to their corner in Mrs. R. J. Corbett's line; thence along the line of S. Scott Ferebee and Mrs. R. J. Corbett N. 2-40 minutes W. 45 feet to the corner of S. Scott Ferebee and Neleine M. Perry in said Corbett's line; thence along the line of S. Scott Ferebee and Neleine M. Perry, N. 41 degrees 40 minutes W. 162.9 feet to a stake, the corner of S. Scott Ferebee and Neleine M. Perry on the west side of Granite Street, the place of beginning. Being Lot No. 11 of the I. J. Young property as originally surveyed and platted by R. G. Ball in April, 1920 and platted by M. D. Watkins and John E. Buck March 23, 1928.

This 4th day of December, 1932 R. G. Kittrill, Trustee Substituted for E. B. Thomas and L. O. Lohmann, former Trustees.

FORECLOSURE SALE

By virtue of power vested in the undersigned as trustee in a certain deed of trust executed on the 6th day of November, 1930, by J. T. Pegram and Mamie Pegram his wife, and recorded in Book 162, Page 224, Register of Deeds office of Vance County, default having been made in the payment of the note therein secured at the request of the holder of the same I will offer for sale by public auction at the court house door in Henderson, N. C. on Monday the 30th day of January 1933 at 12 o'clock, the following described land:

Tract No. 1 - Begin at a point Plummer's line on South West Side of Henderson Ave. about 100 feet thence in a N W direction along W side of Henderson Ave. about 70 feet to corner of Henderson Ave. and Broad Street or the property of the S. A. L. Ry line in a Westerly direction about 800 feet to corner of Plummer line; thence along Broad street or S. A. L. Ry. in Plummer line, thence along Plummer line in a N. W. direction about 740 feet to corner in Plummer line; thence along the Plummer line in a N. E. direction about 800 feet to beginning.

Tract No. 2 - Begin at a stone C. R. Sturges South line about 25 yards from C. R. Sturges S. W. Corner. E. thence S 212 feet to a stone, thence E. to a stone in C. R. Sturges S. line 210 feet to a stone, thence N 210 feet to P. D. Gupton by deed dated March 1, 1919 and registered in book 89 page 149. A large brick home is located on this lot same being the home place of P. D. Gupton. This December 22nd, 1932. Elizabeth E. Pittman Executrix Estate Thomas M. Pittman, Trustee. Pittman Bridgers & Hicks, Attys.

Dispatch Advertising Pays