

DIAL
257-3341
FOR A RECORD
WANT AD

LOST—in vicinity of Style Shop on Main Street, Bulova ladies' wrist watch. Finder please contact Mrs. Frederick Williams, Rt. 3, Warrenton, Tel. 257-4427. Reward offered. 1tpd

Wanted

MAN WANTED for 1500 family Rawleigh Business in E. Warren Co. Permanent if you are a hustler. See J. E. King, RFD No. 1, Box 110-F3, Warrenton or write Rawleigh NCL 931-123, Richmond, Va. d6-3tpd

WANTED—Poplar logs and 69" blocks. Goblet Veneers, Inc., Whitakers, N. C. n19f

WANTED — HOUSES AND Apartments for rent in Warren County. Contact Selby Benton at Benton Furniture Co., phone 257-3476. tfc

WANTED—Farms, open land, woodland, or timberland; large and small tracts of all types, for 500 prospects. J. R. Orgain, Jr., Farm & Land Broker, Alberta (Va.), tel. 2371. d13-3tc

WANTED TO RENT—5 to 7 acres tobacco allotment for transfer to my farm in Warren County. Write "R", care Warren Record. 1tc

SPINET PIANO Bargain—Wanted: Responsible party to take over low monthly payments on a spinet piano. Can be seen locally. Write Credit Manager, P. O. Box 176, Hope Mills, N. C. d13-4tpd

Services Available

FOR YOUR Electric and acetylene welding, general repairs on all farm and heavy equipment, see A. D. Endeccott at Warrenton Machine Shop, located on Bragg Street in Williams Bldg., Warrenton. s27-tfc

VACUUM CLEANER repairs, parts, service and supplies to all makes. Pickup and del. service. See or call S. A. Daniel, 456-4831, Norlina, N. C. o25-tfc

For Sale

FOR SALE — Paratrooper Boots, Army Jackets, Truck Covers, Canvas Leggings, Insulated Boots and Shoes, N & W Work Clothes, Raincoats and Suits, slightly worn Dress Shoes. Norlina Shoe Shop. d6-4tc

HAY FOR SALE—T. R. Paynter, Rt. 2, Warrenton, Tel. 257-4687. d6-tfc

FOR SALE—Mercury, 1958, 9-passenger station wagon, automatic transmission, power brakes and steering, all in good condition. Transmission has recently been rebuilt. Reason for selling, purchased another car. Price \$425. Jack Hawks, Rt. 1, Norlina, N. C. d6-2tc

FOR SALE—New & used chain saws. Dealer for Stihl, Monoc, Clinton, Wright & Remington saws. New saws \$89.50 up. All sizes of Oregon & Blue Jet Chain. Hannon's Lawn Mower Shop, Henderson, N. C. d6-tfc

NOW SELLING Stanley Products—Anyone interested in giving Stanley party, or purchasing Stanley products, contact Mrs. Alice R. Robertson, telephone 456-3271, Norlina, N. C. d6-2tc

BIRD DOGS—Correct age to start hunting, beautiful pointers from top stock. Excellent Christmas gift. Reasonable. Junie Drake. d6-2tc

COME AND get 'em, they are a steal. New foam cushion den sofa \$19.95; upholstered TV chairs \$8.00; 9x12 Linoleum rugs \$3.99; throw pillows 19c. Circle Center, Old Norlina Road, Henderson, N. C. n22-5tc

TRY DIADAX Tablets, formerly Dex-A-Diet. New name, same formula. Week's supply, 88c. Hunter Drug Co., Warrenton, Walker Drug Co., Norlina. n8-10tpd

FOR SALE—Heater wood green or dry, cut any length. See G. P. Stearns or call Warrenton 257-4042. o18-tfc

TRACTOR TRAILERS and tobacco trucks for sale. T. R. Paynter, Tel. 257-4687, Warrenton. m8-tfc

DRAPERIES—Custom Tailored to grace your very own windows—Any length—any width—prompt service. We'll be happy to bring samples to your home—measure—estimate—free of charge. Warrenton Furniture Exchange, Scott Gardner, Mgr. Telephone 257-3088. s20-tfc

EVEN 12-YEAR-OLD Johnny can beautify vinyl floors with long lasting Seal Gloss. Warrenton Furniture Exchange. 1tc

IT'S INEXPENSIVE to clean rugs and upholstery with Blue Lustre. Rent electric shampooer \$1.00. Warrenton Furniture Exchange. 1tc

FOR SALE—1960 Ford Ranch wagon. Excellent condition. \$100.00 for my equity, ments at \$46.77 per month. See or call Elmer Blankenship at the Radio TV Center, 257-3666, Warrenton, N. C. d13-tfc

FOR SALE—Honey, best quality. "Not touched by human hands." at the Blue Trailer. Cleveland Richardson, Arcola, N. C. 1tpd

FOR SALE—2 or 3 pc. living room suite in good condition. Can be seen at the jail; also good used electric range. Herbert Rooker, Tel. 257-7314. d13-2tc

FOR SALE—Beautiful Irish Setter puppies. Ideal gift for any member of the family. Males \$35.00; females \$20.00. Will keep until Dec. 24. Mrs. Oliver S. Davis, Macon, N. C. d13-2tpd

FOR SALE—1954 Ford, Tudor, automatic transmission, radio and heater. See Bill Connell at C&S Tractor and Equipment Co., Warrenton, N. C. 1tc

PRE-CHRISTMAS Specials—Pyracantha, Sassafras, Azaleas, Hollies, Viburnums, Magnolias, Dogwood, Ornamental and Shade Trees, etc. Open daily and Sunday afternoons. Boxwood Nursery, Wise, N. C. n29-4tc

FOR SALE—16-inch Western Flyer child's bicycle, very good condition; child's Murray tractor, good condition. Call 257-3617 after 5 p. m. n29-3tc

For Rent

DOWNSTAIRS Apartment for rent, furnished or unfurnished. Call F. L. Hicks, Wise, N. C., Tel. 257-4314. a2-tfc

FOR RENT, Lease or Sale—furnished or unfurnished: The Lucy E. Weldon House on Bragg Street. One-half block from Post Office, one block from school. Central heat—9 rooms, 2 baths—utility rooms and closets, with full basement. Contact J. Bruce Bell, Box 1, Macon, N. C. d6-2tc

LEGAL NOTICES

ADMINISTRATRIX'S NOTICE

Notice is hereby given that the undersigned has qualified as Administratrix of the estate of Parrie Jones, late of Warren County. All persons holding claims against said estate are required to present the same to me on or before the 29th day of March, 1964, or this notice will be pleaded in bar. This November 20, 1963. BLANCHE D. JONES, Administratrix of Parrie Jones. n29-4tpd

ADMINISTRATOR'S NOTICE

Notice is hereby given that the undersigned has qualified as Administrator of the estate of James D. Gilliland, late of Warren County. All persons holding claims against said estate are required to present the same to me on or before the 22nd day of May, 1964, or this notice will be pleaded in bar. This Nov. 22, 1963. WALTER J. HARRIS, Administrator of the Estate of James D. Gilliland. d6-2tc

SUBSTITUTE TRUSTEE'S SALE OF LAND

Empowered by deed of trust dated November 3, 1961, executed by Gilbert Watson and wife, Pauline Watson, to George Coleman (George W. Coleman) and J. A. Harrill, Trustees, recorded in Warren Registry in Book 205, page 183, the undersigned, John Kerr, Jr., as Substitute Trustee, having been so appointed by instrument recorded in Warren Registry in Book 216, page 317, default having been made in the indebtedness thereby secured and at bondholder's request, will sell publicly to the highest bidder for cash at the Court House Door in Warrenton North Carolina, at 12:00 o'clock Noon, on Saturday, January 4, 1964, the following described tract or parcel of land in Warrenton Township, Warren County, North Carolina:

FOR THE BEST FURNITURE VALUES IN TOWN

SEE US
Satterwhites
HENDERSON, N. C.

The same being Lot No. 2 in the old John F. Williams tract and conveyed by Peter Arrington, Commissioner, to W. G. Rogers by deed recorded in Book 68, on page 198, in office of Register of Deeds of Warren County, North Carolina, bounded as follows: viz: Beginning at a stake and stone, corner of Lot No. 1, thence South 14 1/2 East 32 P. 20 L. to a stake and stone, corner of Lot No. 3; thence East 122 P. to a stake and stone; thence North 14 1/2 West 32 P. 20 L. to a stake and stone in the line of Lot No. 1; thence along said line West 122 P. to the beginning, containing 25 Acres and being the same lands conveyed to M. P. Burwell, Jr., by Wm. T. Polk and Frank H. Gibbs, Administrators of Tasker Polk, Trustee, by deed dated May 29, 1929, and which was filed in said register's office for registration on the 10th day of June, 1929. The following abstracted land is conveyed by the following described strip: beginning at a point on the easterly line of V. F. Ward's line 57 deg. East 386 feet from corner stone and running 1714 feet North 76 deg. 48 min. East to the Westerly line of A. L. Nicholson land, a width of 25 feet on each side thereof. This is the identical land which was conveyed by M. P. Burwell, Jr., to Ora Hawkins (now Plummer) by deed recorded in the office of the Register of Deeds of Warren County in Book 132, page 45, and is the same tract of land conveyed to Gilbert Watson and wife, Pauline Watson, by Ora L. Plummer and husband, John F. Plummer, by deed recorded in Book 172, page 7, Warren Registry, to which reference is made for other and further description and source and chain of title. This sale will be made subject to the lien of any taxes which may be due the County of Warren and any other prior liens. A deposit will be required of the successful bidder in the amount required by statute for raised bids at judicial sales. This the 5th day of December, 1963. JOHN KERR, JR., Substitute Trustee. d6-4tc

ADMINISTRATRIX'S NOTICE
Having qualified as Administratrix of the estate of George W. Ellington, deceased of Warren County, North Carolina, notice is hereby given that all persons having claims against the said estate are required to present the same to the undersigned or her attorney on or before June 14th, 1964, or this notice will be pleaded in bar of their recovery. All persons indebted to said estate are requested to make prompt settlement. This 9th day of December, 1963. DOROTHY MAE ELLINGTON, Administratrix of the Estate of George W. Ellington, 324 S. Boylan Ave., Raleigh, N. C. JAMES H. LIMER, Atty. Littleton, N. C. d13-4tc

TOWN OF WARRENTON NORTH CAROLINA "INVITATION TO BID"

Pursuant to Section 143-129 of the General Statutes of North Carolina, sealed bids will be received at the office of the Town Clerk until 7:30 P. M., Monday, January 13, 1964, at which time they will be publicly opened for furnishing the following:
1 Fire Truck and
Fire Fighting Equipment. Specifications are on file in the office of the Town Clerk, corner Bragg and Market Streets.

The Town of Warrenton reserves the right to reject any or all bids or to accept the bid considered to be in the best interest of the Town. Dated December 9, 1963. J. E. ROOKER, JR., Town Clerk.

NOTICE SERVING PROCESS BY PUBLICATION

State of North Carolina, Warren County.
In the Superior Court
T. T. Brown and L. L. Brown, partners, t/a Warren Casket Company, Plaintiffs,
vs.
Max Greenlee, Defendant.

To Max Greenlee seeking relief against you has been filed in the above entitled action. The nature of the relief being sought is as follows: to recover of the defendant the sum of \$565.62, which sum was loaned to the defendant by the plaintiffs during the year 1963. You are required to make defense to such pleading later than February 3, 1964, and upon your failure to do so the party seeking service against you will apply to the court for the relief sought. This 10th day of December, 1963. JOE N. ELLIS, Clerk of the Superior Court. d13-4tc

NOTICE TO CREDITORS

Having qualified as Executor of the Estate of A. C. Powell, late of Warren County, North Carolina, this is to notify all persons having claims against the said deceased to exhibit them to the undersigned at the office of Kerr & Kerr, Attorneys, in Warrenton, North Carolina, on or before the 6th day of June, 1964, or this notice will be pleaded in bar of their recovery. All persons indebted to said estate will please make immediate payment. This 2nd day of December, 1963. LORENA T. POWELL, Executrix. JOHN KERR, JR., Attorney. d6-4tc

NOTICE OF PUBLIC HEARING

The North Carolina State Highway Commission will hold a public hearing on the proposed location of Interstate 85 from the Neuse River north of Durham to Henderson and from US 1 north for 7 miles to the North Carolina-Virginia State Line. The hearing will be held in the Granville County Courthouse in Oxford at 11:00 A. M. on Thursday, December 19, 1963. All interested parties will be given an opportunity to be heard at that time. A map is posted in the Granville County and Vance County Courthouse showing the location of the project. d6-2tc

FOR SALE TOWN OF LITTLETON POLICE CAR

Sealed bids will be accepted by the town clerk until 5 p. m. Monday, Jan. 6. Bids will be opened at the town commissioners meeting that night. Description: 1959 Chevrolet Sedan, serial No. A59B243514. This car has been carefully maintained and is in excellent working condition. It can be seen at the Municipal Building in Littleton. The Town reserves the right to reject any or all bids. MARGARET MOORE, Town Clerk. d13-2tc

NOTICE TO CREDITORS

The undersigned having duly qualified as Executor under the Last Will and Testament of H. G. Limer, late of Warren County, North Carolina, this is to notify all persons having claims against said estate to present the same, duly verified to the undersigned or their attorney, on or before the 14th day of June, 1964, or this notice will be pleaded in bar of recovery thereon. All persons indebted to said estate will please make immediate payment. This 9th day of December, 1963. SALLIE LOU LIMER, GORDON HENRY LIMER, Executors of the Estate of H. G. Limer. JAMES H. LIMER, Atty. Littleton, N. C. d13-4tc

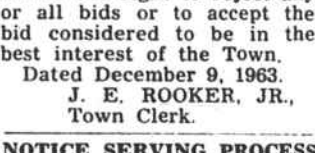
tree 20 feet South of a Holly Tree, thence S. 83 1/2 W. 101 poles to a stone, thence N. 11/4 E. 87 poles 15 links to a stone on the South side of Broad Water Creek, thence down the canal, as it meanders about the place of beginning, containing 63 1/8 acres, more or less, and being the identical land that was conveyed by W. G. Rogers et ux. to James H. Harris by deed dated April 23, 1900, recorded in the Public Registry of Warren County in Book 64, page 297. TRACT NO. 2: Begins at a stake in Mrs. R. D. Fleming's line, S. E. corner of Lot No. 1, thence along said Fleming's line S. 4 W. 62 P. 10 L. to a stake on the old run of Broadwater Branch, thence up said Branch as it meanders about 58 P. to a Spring Branch, thence up Spring Branch 10 P. to a poplar, thence N. 53/4 E. 61 P. 20 L. to a stake in No. 1 line, thence along No. 1 S. 89 1/2 E. 61 P. to the beginning, containing twenty-four and one-half (24 1/2) acres. This being Lot No. 2 in Survey made by A. F. Brame, Surveyor, November 24, 1913, scale 20 P. to the inch, and being a part of the tract of land deeded to George W. Stegall by John Watson et ux. August 22, 1888. See Deed Book 53, page 617. This is the identical land that was conveyed by George W. Stegall (widower) to James H. Harris by deed dated December 3, 1913, recorded in the Public Registry of Warren County in Book 89, page 493. TRACT NO. 3: Adjoining the lands of James H. Harris, John Whitmore and others, bounded as follows, viz: On the North by James H. Harris, on the South the lands of John Whitmore, on the West by the lands of F. M. Tucker, containing 1 acre, and being the identical land that was conveyed by Amanda White to James H. Harris by deed dated December 4, 1917, recorded in the Public Registry of Warren County in Book 100, page 450. TRACT NO. 4: Beginning at a stone on the West side of Robinson's old Ferry Road and running thence North 79 1/2 West 72 poles and 5 links (72 and 5 L) to a stone, F. M. Tucker's corner, thence South fifty-four (54) poles to a stone, thence East ninety-five (95) poles to a stone in the West side of said Road, thence Northwardly along said Road to the beginning, containing twenty-five (25) acres, more or less, and commonly known as the Town Ball Place and being the identical land that was conveyed by Selma A. Katzenstein to James H. Harris by deed dated March 10, 1922, recorded in the Public Registry of Warren County in Book 112, page 311; Excepting Therefrom that tract or parcel of land that was conveyed by James H. Harris et ux. to J. Frank Harris et ux. by deed dated January 8, 1960, recorded in said Registry in Book 189, page 14, said tract or parcel of land being bounded and described as follows: Beginning at an iron stake at the James H. Harris-Elizabeth Burchette Goode corner and

proceeding thence along the Goode line S. 86 deg. 40 min. East across the Warren Plains-Oakville Road 494 feet to an iron stake in the center of the Old Robinson's Ferry Road, cornering with the aforementioned Goode land and A. S. Bugg; thence down the center of the Old Robinson's Ferry Road along the Bugg line N. 19 deg. W. 107 feet and N. 31 deg. 15 min. W. 122 feet to an iron stake in the line of J. H. Harris; thence N. 86 deg. 15 W. along the Harris line and back across the Warren Plains-Oakville Road 353 feet to an iron stake; thence along the Harris line S. 12 deg. W. 203 1/2 feet to the point of beginning and containing one and ninety-seven one-hundredth (1.97) acres, according to survey and plat of E. P. Fitts, Registered Land Surveyor, dated December 30, 1959. TRACT NO. 5: Beginning at a cluster of hollies, J. Boyd Stegall's S. W. corner, thence with said Stegall's line S. 88 1/2 E. 102 4/5 P. to a stone on West side of Oakville Road; thence with said road S. 38 W. 24 P. S. 33 W. 68 P. to a stone on West side of F. M. Tucker's corner; thence with said Tucker's line N. 87 1/2 W. 90 1/5 P. to a stone, J. H. Harris corner; thence with said Harris N. 91 2 E. 15 3/5 P. to a stake, thence N. 85 E. 313 5 P. to a stake at S. W. corner of barn shed (sic); thence about N. 5 E. 57 P. to the beginning, containing forty-two (42) acres, as per survey of A. F. Brame, Surveyor, November 2, 1926, and being the identical land that was conveyed by W. H. Dameron and Co., Inc., to James H. Harris by quit-claim deed dated November 9, 1926, recorded in the Public Registry of Warren County in Book 125, page 514. See also deed from W. H. Dameron and Co., Inc., to J. H. Harris dated May 31, 1924, recorded in said Registry in Book 117, page 303. The above described tract of land is commonly known as the O'Mary Place. Said lands will be offered for sale by parcels and as a whole and shall be sold on the basis of the highest amount realized after offering the same in said manner. Said sale shall be made subject to the lien of 1964 County taxes.

The successful bidder for any tract shall be required to deposit with the undersigned Commissioner, at the completion of said sale, the amount required by statute in case of raised bids at judicial sales. Said lands will be surveyed and a plat thereof prepared in ample time prior to the sale date for inspection by interested parties, and said plat may be inspected at the office of the undersigned Commissioner in Warrenton, North Carolina. This, the 2nd day of December, 1963. WILLIAM W. TAYLOR, JR., Commissioner. d13-4tc

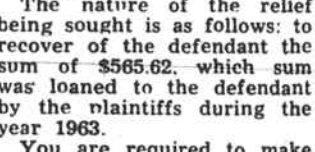
When you want to buy or want to sell it will pay you to use Warren Record want advts.

LOOK FOR THIS SEAL



FOR YOUR BEST USED CAR DEAL

Motor Sales Co., Inc. HENDERSON, N. C.



Complete Parts Service For All Farm TRACTORS

STANDARD Motor Parts Co. WARRENTON, N. C.

ATTENTION FARMERS

You get substantial savings on Property Fire Insurance when you INSURE with—

Farmers Mutual Fire Insurance Association

W. J. Hecht, Pres. W. R. Drake, Sec. & Treas. Phone 257-3370 — Taylor Bldg.

FOR SALE Reconditioned TVs ALL GUARANTEED \$10.00 Down \$10.00 Month Warrenton Furniture Exc.

Used Televisions From \$79.95 Up ALL GUARANTEED Radio TV Center WARRENTON, N. C.

YOU CAN'T GO WRONG WITH A WHITE

Attention Farmers! We are unloading carloads of ● Alfalfa ● Clover ● Timothy Hay EVERY WEEK Contact us before you buy. BOYDTON FARM SUPPLY CO. Tel. 738-3461 Boydton, Va.

WANT A HOUSE? SEE US! We Build All Types Financing Arranged E. C. SEAMAN Real Estate & Insurance Dial GE 8-3513 or GE 8-5458 HENDERSON, N. C.

JOIN OUR 1964 CHRISTMAS CLUB

The Warren Record THE YEAR - ROUND GIFT \$3.00 Per Year

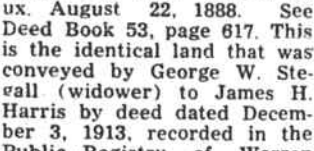
We Will Send Christmas Gift Acknowledgment To Subscriber Upon Request.

proceeding thence along the Goode line S. 86 deg. 40 min. East across the Warren Plains-Oakville Road 494 feet to an iron stake in the center of the Old Robinson's Ferry Road, cornering with the aforementioned Goode land and A. S. Bugg; thence down the center of the Old Robinson's Ferry Road along the Bugg line N. 19 deg. W. 107 feet and N. 31 deg. 15 min. W. 122 feet to an iron stake in the line of J. H. Harris; thence N. 86 deg. 15 W. along the Harris line and back across the Warren Plains-Oakville Road 353 feet to an iron stake; thence along the Harris line S. 12 deg. W. 203 1/2 feet to the point of beginning and containing one and ninety-seven one-hundredth (1.97) acres, according to survey and plat of E. P. Fitts, Registered Land Surveyor, dated December 30, 1959. TRACT NO. 5: Beginning at a cluster of hollies, J. Boyd Stegall's S. W. corner, thence with said Stegall's line S. 88 1/2 E. 102 4/5 P. to a stone on West side of Oakville Road; thence with said road S. 38 W. 24 P. S. 33 W. 68 P. to a stone on West side of F. M. Tucker's corner; thence with said Tucker's line N. 87 1/2 W. 90 1/5 P. to a stone, J. H. Harris corner; thence with said Harris N. 91 2 E. 15 3/5 P. to a stake, thence N. 85 E. 313 5 P. to a stake at S. W. corner of barn shed (sic); thence about N. 5 E. 57 P. to the beginning, containing forty-two (42) acres, as per survey of A. F. Brame, Surveyor, November 2, 1926, and being the identical land that was conveyed by W. H. Dameron and Co., Inc., to James H. Harris by quit-claim deed dated November 9, 1926, recorded in the Public Registry of Warren County in Book 125, page 514. See also deed from W. H. Dameron and Co., Inc., to J. H. Harris dated May 31, 1924, recorded in said Registry in Book 117, page 303. The above described tract of land is commonly known as the O'Mary Place. Said lands will be offered for sale by parcels and as a whole and shall be sold on the basis of the highest amount realized after offering the same in said manner. Said sale shall be made subject to the lien of 1964 County taxes.

The successful bidder for any tract shall be required to deposit with the undersigned Commissioner, at the completion of said sale, the amount required by statute in case of raised bids at judicial sales. Said lands will be surveyed and a plat thereof prepared in ample time prior to the sale date for inspection by interested parties, and said plat may be inspected at the office of the undersigned Commissioner in Warrenton, North Carolina. This, the 2nd day of December, 1963. WILLIAM W. TAYLOR, JR., Commissioner. d13-4tc

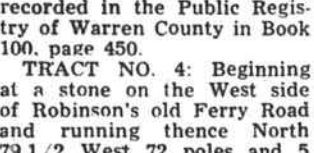
When you want to buy or want to sell it will pay you to use Warren Record want advts.

LOOK FOR THIS SEAL



FOR YOUR BEST USED CAR DEAL

Motor Sales Co., Inc. HENDERSON, N. C.



Complete Parts Service For All Farm TRACTORS

STANDARD Motor Parts Co. WARRENTON, N. C.

ATTENTION FARMERS

You get substantial savings on Property Fire Insurance when you INSURE with—

Farmers Mutual Fire Insurance Association

W. J. Hecht, Pres. W. R. Drake, Sec. & Treas. Phone 257-3370 — Taylor Bldg.

FOR SALE Reconditioned TVs ALL GUARANTEED \$10.00 Down \$10.00 Month Warrenton Furniture Exc.

Used Televisions From \$79.95 Up ALL GUARANTEED Radio TV Center WARRENTON, N. C.

YOU CAN'T GO WRONG WITH A WHITE

Attention Farmers! We are unloading carloads of ● Alfalfa ● Clover ● Timothy Hay EVERY WEEK Contact us before you buy. BOYDTON FARM SUPPLY CO. Tel. 738-3461 Boydton, Va.

WANT A HOUSE? SEE US! We Build All Types Financing Arranged E. C. SEAMAN Real Estate & Insurance Dial GE 8-3513 or GE 8-5458 HENDERSON, N. C.

JOIN OUR 1964 CHRISTMAS CLUB

The Warren Record THE YEAR - ROUND GIFT \$3.00 Per Year

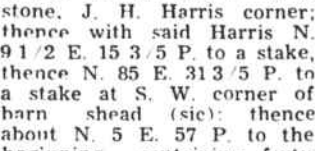
We Will Send Christmas Gift Acknowledgment To Subscriber Upon Request.

proceeding thence along the Goode line S. 86 deg. 40 min. East across the Warren Plains-Oakville Road 494 feet to an iron stake in the center of the Old Robinson's Ferry Road, cornering with the aforementioned Goode land and A. S. Bugg; thence down the center of the Old Robinson's Ferry Road along the Bugg line N. 19 deg. W. 107 feet and N. 31 deg. 15 min. W. 122 feet to an iron stake in the line of J. H. Harris; thence N. 86 deg. 15 W. along the Harris line and back across the Warren Plains-Oakville Road 353 feet to an iron stake; thence along the Harris line S. 12 deg. W. 203 1/2 feet to the point of beginning and containing one and ninety-seven one-hundredth (1.97) acres, according to survey and plat of E. P. Fitts, Registered Land Surveyor, dated December 30, 1959. TRACT NO. 5: Beginning at a cluster of hollies, J. Boyd Stegall's S. W. corner, thence with said Stegall's line S. 88 1/2 E. 102 4/5 P. to a stone on West side of Oakville Road; thence with said road S. 38 W. 24 P. S. 33 W. 68 P. to a stone on West side of F. M. Tucker's corner; thence with said Tucker's line N. 87 1/2 W. 90 1/5 P. to a stone, J. H. Harris corner; thence with said Harris N. 91 2 E. 15 3/5 P. to a stake, thence N. 85 E. 313 5 P. to a stake at S. W. corner of barn shed (sic); thence about N. 5 E. 57 P. to the beginning, containing forty-two (42) acres, as per survey of A. F. Brame, Surveyor, November 2, 1926, and being the identical land that was conveyed by W. H. Dameron and Co., Inc., to James H. Harris by quit-claim deed dated November 9, 1926, recorded in the Public Registry of Warren County in Book 125, page 514. See also deed from W. H. Dameron and Co., Inc., to J. H. Harris dated May 31, 1924, recorded in said Registry in Book 117, page 303. The above described tract of land is commonly known as the O'Mary Place. Said lands will be offered for sale by parcels and as a whole and shall be sold on the basis of the highest amount realized after offering the same in said manner. Said sale shall be made subject to the lien of 1964 County taxes.

The successful bidder for any tract shall be required to deposit with the undersigned Commissioner, at the completion of said sale, the amount required by statute in case of raised bids at judicial sales. Said lands will be surveyed and a plat thereof prepared in ample time prior to the sale date for inspection by interested parties, and said plat may be inspected at the office of the undersigned Commissioner in Warrenton, North Carolina. This, the 2nd day of December, 1963. WILLIAM W. TAYLOR, JR., Commissioner. d13-4tc

When you want to buy or want to sell it will pay you to use Warren Record want advts.

LOOK FOR THIS SEAL



FOR YOUR BEST USED CAR DEAL