

CLASSIFIED FOR RESULTS

FOR MONUMENTS see Haywood Monument Co. next to Farmers Exchange, on Asheville Road, H. B. Angel, manager, phone 277-M.

Floor Sanding and Finishing Cleaning and Waxing M. V. BRAMLETT, JR. McElroy's Store

FOR RENT—Bendix washers, dryers and ironer. The Launderette, 19 Depot street, Phone 695

- Latest Records. Radios Radio and Phonograph. Electric Irons and Toasters. Musical Instruments. Sheet Music. Radio Repair Service.

Jones Radio and Music Co. 76 Main St. Waynesville

FOR SALE—Brand new GE automatic washer. List price \$349.95—only third off for quick sale.

FOR IMMEDIATE INSTALLATION—Famous Norge Fuel Oil Heaters. Up to \$25.00 allowed on trade-in of any model heater or stove.

ROOMS FOR RENT \$7.00 per week for one. \$5.00 and \$6.00 per week per person for two in one room. A few available. LeFaine Hotel.

SECRETARY-TYPIST WANTED Junaluska Supply Co.

W. H. CARRINGTON CIVIL ENGINEER Office—Ferguson Building Residence Lake Junaluska Phone 651-W

FOR SALE—Dealer Franchise for Tucker Motor Car for Haywood County. Contact James W. Penick at Pennell Motor Co., North Walkersboro, N. C., Rd. 16 and 19.

FOR RENT—3 rooms and bath. Home-like apartment, 1000 West 4th St. after 4 p. m. 111 Haywood St. S 14-17

FOR SALE 1936 GMC truck, one ton. Passed inspection \$400. See Bill Hill, Estelito Cove, Waynesville, R. 1, Bush Bluffe farm.

FOR SALE—5 room house, full size basement, lights and rock spring house, 20 acres, 9/10 acre tobacco allotment, good road, 2 1/2 miles from Lake's Store. Jim Leatherwood, Rogers-Coxe Way, Waynesville, Box 408, R. 2. S 14-15

JAMES W. REED, JR. FURNITURE CONTRACTORS to hotels, motor courts, hospitals, restaurants, apartment houses and offices. Bedroom furniture, living room, dining room, kitchen and bathroom furniture, restaurant equipment. Upholstery and designing service. PHONES 637 OR 338-W SHOWROOM—114 MAIN ST.

WESTINGHOUSE APPLIANCES BUDGET PLAN FARMERS FEDERATION

FOR SALE—4 room house, large lot, lights and water. Located two blocks from Highway. Hazelwood. See Fred Woods on premises. S 14-17-21

FOR RENT—Room, private bath. Steam heat. Close in. Mrs. M. H. Reeves, 25 Depot Street. S 14-17

FIVE-ROOM furnished apartment for rent. Gas heat. Most reasonable terms for six or twelve months. Phone 269-J. Write Box 514, Lake Junaluska. References. S 10-17

WANTED BELL BOY - PORTER HOTEL GORDON S 17

Wood Hatchery BABY CHICKS Canton, N. C.

FOR SALE Electric stove, 1946 Deluxe model Frigidaire, excellent condition. Priced reasonable. Call 660-R. S 17-25

FOR SALE Oil heater, complete with equipment. Two oil drums filled and stand in use. Five months. Phone 413-R. S 17

FOR SALE Bate web, mattress and chest. Excellent condition \$30.00 for all. Salsland Cottages. Phone 274-4.

HOUSE FOR SALE—One 2-room house with bath and large basement. Plenty of space for three large room upstairs. On corner lot 100x200 ft. Beautiful view of the mountains. Situated in Hillside Terrace development. Must see to appreciate. See owner at 1101 Cabinet Shop. S 17-21-23

NOTICE OF TRUSTEE'S SALE On Friday, October 30th, 1948, at 11:00 o'clock A. M. at the courthouse in the Town of Waynesville, Haywood County, North Carolina, I will sell at public auction to the highest bidder for cash the following described lots, tracts or parcels of land to-wit:

FIRST TRACT: BEING Lot No. 45 in Block "C" or the Block adjoining Block "C" in Chestnut Park Addition to the Town of Waynesville, as per survey and Map of J. W. Weaver, C. E. recorded in Map Book "A", page 94, Office of the Register of Deeds for Haywood County, North Carolina, the said lot lying on the North side of Sunset Avenue and between Lots Nos. 47 and 49, and being the same lots conveyed to S. K. Miller by M. H. Reeves and wife, Ernie C. Reeves, by deed dated September 20th, 1920, and recorded in Book 55, page 552, Haywood County Registry, to which said map and record reference is hereby made for a more full and complete description of said lot.

SECOND TRACT: BEING Lots Nos. 67, 68 and 69 in Block "E" of the Chestnut Park Addition to the Town of Waynesville, as per survey and Map of J. W. Weaver, C. E. recorded in Map Book "A", page 94, Office of the Register of Deeds for Haywood County, North Carolina, said Lots fronting on Park Drive and being the same lots conveyed to S. K. Miller by Maude Semmes Guiner, et al., by deed dated March 18, 1921, and recorded in Book 61, page 127, Haywood County Registry, to which said deed and record reference is hereby made for a more full and complete description of said lots.

Sale made pursuant to, under and by virtue of the power of sale contained in that certain deed of trust executed by T. L. Green, Complainant, under a judgment of the Superior Court in the Special Proceedings entitled, "In the matter of S. K. Miller, Incompetent, by his General Guardian, T. L. Green," to M. G. Stamey, Trustee, dated October 16, 1947, recorded in Book of Deeds of Trust No. 64, page 81, et seq., Office of the Register of Deeds for Haywood County, North Carolina. This the 7th day of September 1948.

NOTICE OF SALE OF LAND TO CREATE ASSETS IN THE SUPERIOR COURT BEFORE THE CLERK NORTH CAROLINA, HAYWOOD COUNTY. W. V. Hyatt, administrator of P. E. Hyatt, and W. V. Hyatt, individually, Harry J. Hyatt, et al, heirs at law of P. E. Hyatt—EXPARTE.

Under and by virtue of an order of the Superior Court of Haywood made in a special proceeding entitled "Walter V. Hyatt, administrator of P. E. Hyatt, and Walter V. Hyatt, individually, Harry J. Hyatt and others heirs at law of P. E. Hyatt—exparte," on the 27th day of August, 1948, the undersigned Commissioner will, on the 4th day of Oct. 1948, at 12 o'clock noon, at the court house door in the Town of Waynesville, N. C. offer for sale at public auction, the following described lands, to-wit: Tract 1. Lying and being in Waynesville Township, Haywood County, adjoining the lands of J. R. Boyd and others, BEGINNING at an iron stake in the J. R. Boyd line, and in the Northern margin of a private road and runs thence N. 2° 30' E. 292 feet to a stake; thence S. 26° 30' E. 155 feet to an iron stake in ditch line; thence S. 17° 40' W. 161 feet with the road to a stake; thence N. 06° 30' with the Northern margin of said private road to the beginning, containing 30/100 of an acre, more or less, as per survey and plat of N. Rogers, surveyor, July 6, 1948.

TRACT 2 Also lying and being in the Township and county above named BEGINNING at a stake in the J. R. Boyd line 20 feet West of a large Chestnut stump and runs thence S. 31° West with the Boyd line 321 feet to a stake; thence S. 57° 20' W. to a 12" Dogwood in the T. F. & P. E. Hyatt line 359 feet; thence S. 85° 30' E. 618 feet to an iron stake in a fence; thence N. 0° 45' E. 297 feet to the beginning, containing 2.67 acres, more or less, as per survey and plat by N. Rogers, surveyor, July 6, 1948. This the 30th day of Aug., 1948. T. L. GREEN, Commissioner

ORDER OF PUBLICATION In the Superior Court, NORTH CAROLINA, HAYWOOD COUNTY. MARGARET WATSON, vs. HAROLD WATSON. It appearing from the affidavit of Margaret Watson, the plaintiff, that the defendant Harold Watson, is not to be found in Haywood County, and can not after due diligence, be found in the State of North Carolina, and

It is therefore, ordered that notice of this action be published once a week in The Mountaineer, of Waynesville, N. C., setting forth the title of said action, the purpose of the same, and requiring the defendant to appear on the 30th day of October, 1948, or thirty days thereafter, and answer or demur to the complaint, or the relief therein sought will be granted.

This the 10th day of Sept., 1948. C. H. LEATHERWOOD, Clerk of the Superior Court for Haywood County. 1773 Sept. 10-17-24 Oct. 1-

NOTICE IN THE SUPERIOR COURT NORTH CAROLINA, HAYWOOD COUNTY. Laura Mae Nicolson vs. Salvatore F. Nicola

The defendant above named will take notice that an action entitled as above has been commenced in the Superior Court of Haywood County, N. C. by the plaintiff to obtain a divorce, absolute on the ground of two years separation, and that said defendant will take further notice that he is required to appear before the clerk of the Superior Court in Waynesville, Haywood County, N. C. at the Court House within thirty days from the 20th day of September, 1948, and answer or demur to the complaint in said action, or the plaintiff will apply to the Court for the relief demanded in said complaint.

This the 20th day of Aug., 1948. DENIE CAMPBELL, 3551 Clerk of Superior Court, Haywood County, 1765 Aug. 27-Sept. 3-10-17

ORDER OF PUBLICATION In the Superior Court, NORTH CAROLINA, HAYWOOD COUNTY. MARGARET WATSON, vs. HAROLD WATSON.

It appearing from the affidavit of Margaret Watson, the plaintiff, that the defendant Harold Watson, is not to be found in Haywood County, and can not after due diligence, be found in the State of North Carolina, and

It is therefore, ordered that notice of this action be published once a week in The Mountaineer, of Waynesville, N. C., setting forth the title of said action, the purpose of the same, and requiring the defendant to appear on the 30th day of October, 1948, or thirty days thereafter, and answer or demur to the complaint, or the relief therein sought will be granted.

This the 10th day of Sept., 1948. C. H. LEATHERWOOD, Clerk of the Superior Court for Haywood County. 1773 Sept. 10-17-24 Oct. 1-

THE OLD HOME TOWN By STANLEY



NOTICE IN THE SUPERIOR COURT BEFORE THE CLERK NORTH CAROLINA, HAYWOOD COUNTY. Zora Green Hall and husband, William Hall, et al. vs. J Crawford Green

Under and by virtue of an Order of the Superior Court of Haywood County made in the special proceeding entitled Zora Green Hall and others vs. J. Crawford Green, the undersigned Commissioner will on the 27th day of September, 1948 at 12:00 o'clock noon at the courthouse door in Waynesville, Haywood County, North Carolina, offer for sale to the highest bidder on the following terms to-wit:

First Tract Adjoining the lands of D. P. Clark, W. N. Hunter and others BEGINNING on a double dogwood on a ridge in D. P. Clark's line and runs thence up the ridge N. 86° 30' W. 36 poles to a hickory on a ridge; thence S. 33° 30' W. 100 poles to a poplar in a flat branch; thence S. 19° E. 87 poles to a hickory in the gap of a ridge; thence down the ridge 124 poles to a birch at the point of the ridge; thence N. 7° E. 7 poles to a birch in the D. P. Clark line; thence

with line N 40° W to the BEGINNING. Containing 100 acres more or less and known as the old Snelson place. Second Tract Adjoining the above tract and BEGINNING at the point of the ridge, a corner of the said Snelson tract and runs thence N 7° E 7 poles to a birch in the D. P. Clark line; thence to a large spruce pine on the east bank of White Oak Creek, D. P. Clark and J. Duckett corner to the old tract, thence with W. M. Hunter's line crossing the creek to a birch, the BEGINNING corner. Containing 1 acre, more or less.

Tract Three Also situated in White Oak Township, Haywood County, and founded as follows: BEGINNING at a stake in the middle of Stephens Creek in R. W. Green's East boundary line near the mouth of Pig Pen Cove and runs thence up said creek with its meanders to a beech on the West bank of said creek at the corner of a fence; thence a West course with the fence and marked line up the mountain to a dogwood marked for a corner at the point of the ridge that divides Big Wallow Cove from Slaty Knob Cove, thence up the meanders of said ridge to the top of Slaty Knob to a yellow pine on top of said Knob; thence with the top of the ridge to Eliza Connard's pine corner of the Lunsford lands; thence with E. J. Connard's line

to R. W. Green's hickory corner (now gone), thence with R. W. Green's line down the cove to the BEGINNING. Containing 6 acres 40, fell on the railroad tracks and more or less, and known as the approaching train severed his Eliza Connard tract. The deferred payments above-mentioned lumb replacing the leg he mentioned will be secured by purchase money notes and first Deed of Trust with interest at the rate of 6 1/2 per annum, this the 27th day of August, 1948. T. L. GREEN, Commissioner. 1766 Aug. 27 Sept. 3-10-17

Statement VIRGINIA AUTO MUTUAL INSURANCE COMPANY Richmond, Virginia. CONDITION DECEMBER 31, 1947, AS SHOWN BY STATEMENT FILED. Amount of Ledger Assets December 31st of previous year: \$41,737.63. Income From Policyholders: \$41,862.11. Miscellaneous: \$1,344.97. Total: \$85,969.43.

ASSETS: Value of Real Estate \$46,201.89. Value of Bonds and Stocks 471,633.41. Cash in Company's Office 500.00. Deposits in Trust Companies and Banks not on interest 326,043.77. Deposited in Trust Companies and Banks on interest 45,000.00. Premiums in course of Collection 126,850.03. Bills Receivable 365.00. Interest and Rents due and accrued 5,531.62. All Other Assets, as detailed in statement 23,776.56. Total 955,258.20.

LIABILITIES: Unpaid Claims \$75,497.83. Expenses Investigation and Adjustment of Claims 12,374.35. Unearned Premiums 290,373.00. Commission, Brokerage, and other charges due 16,144.38. Salaries, Rents, Expenses Bills, Accounts, Fees, etc. due or accrued 3,786.50. Estimated amount of Federal State, county and municipal taxes 15,510.89. All other Liabilities, as detailed in statement 200,263.04. Total amount for all Liabilities except Capital Reserves \$746,969.02.

STATE OF NORTH CAROLINA INSURANCE DEPARTMENT, Raleigh, June 20th, 1948. I, WM. P. HODGES, Commissioner of Insurance, do hereby certify that the above is a true and correct abstract of the statement of the Virginia Auto Mutual Insurance Company of Richmond, Va., filed with this Department, showing the condition of said Company on the 31st day of December, 1947. Witness my hand and official seal, the day and date above written. WM. P. HODGES, Commissioner of Insurance.

THE FLOP FAMILY



GRETA—THIS IS WHAT I CALL AN IDEAL EVENING



LISTENING TO THE RADIO—LOOKING AT YOU



AND SMOKING YOUR FATHER'S CIGARS



MYRTLE




RIGHT AROUND HOME



CARL C. ANDERSON



HENRY




DONALD DUCK




HENRY




DONALD DUCK



HENRY



DONALD DUCK



HENRY



DONALD DUCK



HENRY



DONALD DUCK



HENRY



DONALD DUCK

