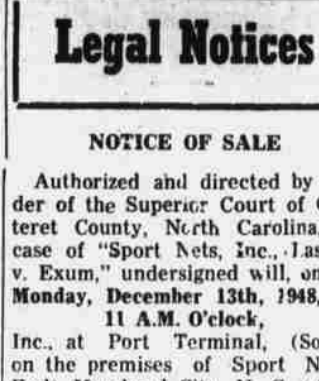
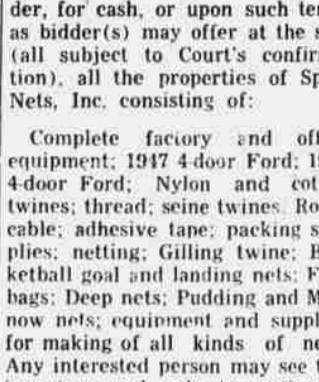


OAKY DOAKS



OAKY DOAKS



OAKY DOAKS




SCORCHY SMITH



SCORCHY SMITH



SCORCHY SMITH



OH, DIANA!



OH, DIANA!



OH, DIANA!



Simple Similarity

Legal Notices

NOTICE OF SALE
Authorized and directed by Order of the Superior Court of Carteret County, North Carolina, in case of "Sport Nets, Inc., Lasker v. Exum," undersigned will, on Monday, December 13th, 1948, at 11 A.M. O'clock,

NOTICE OF SALE
Authorized and directed by judgment of the Superior Court of Carteret County, North Carolina, in action titled "Carteret County vs Emma Morse Simpson, et al," undersigned will, on Tuesday, December 28th., 1948, at 12 M. o'clock,

ADMINISTRATORS NOTICE
Having qualified as administrator of the estate of Elizabeth W. Chalk, late of Carteret County, North Carolina, this is to notify all persons having claims against the estate of said deceased to exhibit them to the undersigned at Beaufort, N. C., on or before the 22nd day of November, 1949, or this NOTICE will be pleaded in bar of recovery thereon.

NOTICE
Notice is hereby given that on the 23rd day of November, 1948, I did lease to Andrew T. Fulcher of Sealvel, N. C. the following described oyster bottom.

NOTICE
Having qualified as Executrix of the estate of Mary D. Scherer, late of Carteret County, North Carolina, this is to notify all persons

having claims against the estate of said deceased to exhibit them to undersigned at Beaufort, N. C., on or before the 3rd. day of November, 1949, or this NOTICE will be pleaded in bar of recovery thereon. All persons indebted to said estate will make immediate payment to undersigned.

NOTICE
Notice is hereby given that on the 23rd day of November, 1948, I did lease to John W. Smith of Atlantic, N. C. the following described oyster bottom.

NOTICE
Notice is hereby given that on the 23rd day of November, 1948, I did lease to Charles C. Smith of Atlantic, N. C. the following described oyster bottom.

NOTICE
Notice is hereby given that on the 23rd day of November, 1948, I did lease to William B. Smith of Atlantic, N. C. the following described oyster bottom.

LEASE NO. 473
Located in Nelson's Bay, Carteret County, N. C. Beginning at a stake in Nelson's Bay, Carteret County, said stake being about twenty feet eastward of Moons Saw Mill site and runs S. 54-15 E. 318 feet to a stake; thence S. 74-35 E. 295 feet; thence N. 26 degrees W. 743 feet to a stake on the shore line; thence with the shore line in a southerly direction to the beginning, containing 5.1 acres.

LEASE NO. 474
Located in Nelson's Bay, Carteret County, N. C. Beginning at a stake on the shore line of Nelson's Bay, Carteret County, said stake being located about 250 feet in a westerly direction of Salter's Creek where said creek enters into Nelson's Bay and runs with the shore line N. 73-45 E. 218 feet; thence continuing along the shore line N. 21-50 E. 5.7 feet to a stake; thence S. 46-29 E. 2.7 feet to a stake; thence S. 24-6 E. 38-10 W. 246 feet; thence S. 38-10 W. 204 feet; thence S. 38-30 W. 229 feet; thence S. 4-30 W. 153 feet; thence N. 36-30 E. 462 feet to the beginning, containing 5 acres.

LEASE NO. 476
Located in Nelson's Bay, Carteret County, N. C. Beginning at a stake on the shore line of Nelson's Bay, Carteret County, said stake being approximately 200 yards in a northerly direction from Moons Saw Mill site and runs along the shore N. 73-45 E. 218 feet to a stake; thence S. 36-30 E. 462 feet to a stake in the Bay; thence S. 61-00 E. 247 feet; thence S. 49 degrees W. 310 feet; thence S. 74-35 W. 136 feet; thence N. 26 degrees W. 743 feet to the beginning, containing 5 acres.

NOTICE
Notice is hereby given that on the 22nd day of November, 1948, I did lease to William B. Smith of Atlantic, N. C. the following described oyster bottom.

LEASE NO. 473
Located in Nelson's Bay, Carteret County, N. C. Beginning at a stake in Nelson's Bay, Carteret County, said stake being about twenty feet eastward of Moons Saw Mill site and runs S. 54-15 E. 318 feet to a stake; thence S. 74-35 E. 295 feet; thence N. 26 degrees W. 743 feet to a stake on the shore line; thence with the shore line in a southerly direction to the beginning, containing 5.1 acres.

LEASE NO. 474
Located in Nelson's Bay, Carteret County, N. C. Beginning at a stake on the shore line of Nelson's Bay, Carteret County, said stake being located about 250 feet in a westerly direction of Salter's Creek where said creek enters into Nelson's Bay and runs with the shore line N. 73-45 E. 218 feet; thence continuing along the shore line N. 21-50 E. 5.7 feet to a stake; thence S. 46-29 E. 2.7 feet to a stake; thence S. 24-6 E. 38-10 W. 246 feet; thence S. 38-10 W. 204 feet; thence S. 38-30 W. 229 feet; thence S. 4-30 W. 153 feet; thence N. 36-30 E. 462 feet to the beginning, containing 5 acres.

LEASE NO. 476
Located in Nelson's Bay, Carteret County, N. C. Beginning at a stake on the shore line of Nelson's Bay, Carteret County, said stake being approximately 200 yards in a northerly direction from Moons Saw Mill site and runs along the shore N. 73-45 E. 218 feet to a stake; thence S. 36-30 E. 462 feet to a stake in the Bay; thence S. 61-00 E. 247 feet; thence S. 49 degrees W. 310 feet; thence S. 74-35 W. 136 feet; thence N. 26 degrees W. 743 feet to the beginning, containing 5 acres.

NOTICE
Notice is hereby given that on the 22nd day of November, 1948, I did lease to William B. Smith of Atlantic, N. C. the following described oyster bottom.

CAN YOU TOP THIS?
SECURITY for your future based on steady employment—free retirement plan—job training with cash value. That's opportunity in the new U. S. Army and U. S. Air Force. What's more, you'll have educational benefits. You're headed for progress when you see your recruiter. Meet him at Room 304, P.O. Bldg., New Bern. Now is the time to act!

SUDDEN SUSPICION



ARMOROUS AMBITION



Rajah Enraged



A WORD TO THE WISE



RAJAH SEES ELOISE



It Works



COURSE OF TRUE LOVE



A MUSICAL COOK



ADVERTISEMENT FOR BIDS
The undersigned Carteret County, Morehead City and Beaufort, North Carolina, Bondholders Committee under Agreement dated April 1, 1935, and Plans of Readjustment dated August 1, 1937 (Carteret County) and December 15, 1938 (Morehead City), announces that it will receive sealed bids at 12 o'clock noon (C.S.T.) on December 20, 1948, at the office of its Secretary for the following two approximate lots of coupons MATURED ON OR PRIOR TO JULY 1, 1935, interest claims accrued on matured bonds up to the same date and unsatisfied balances on certain judgments handed down by the District Court at New Bern, North Carolina, which are assigned to the Committee, all being the residue of original coupons and judgments on deposit with the Committee for the account of depositing bondholders under aforesaid Plans of Readjustment: